THE NASHVILLE News-LEADER

Preserving Southwest Arkansas's Heritage While Leading Through the 21st Century

Wednesday, Nov. 11, 2026 ◆ Vol. 25, Issue 21 ◆ 24 pages, 2 sections ◆ $1

Leader Board

www.swarkansasnews.com

SPORTS | 10A

Mineral Springs, Dierks get set for playoffs in Class 2A

MS church soup kitchen to be held on Nov. 11

The Mineral Springs Church of Christ soup kitchen will be Wednesday, Nov. 11, from 2-5 p.m.

The menu will include chicken noodle soup, cornbread and dessert.

Meals will be available by carry-out only.

The church is located at 318 Bridgeman Drive.

For more information, call 870-451-4441.



Veterans Day program set for Nov. 11 at courthouse

The Mine Creek Paraclifta DAR will host a Veterans Day ceremony Wednesday, Nov. 11, at 11 a.m. at the Howard County Courthouse in Nashville.

Following the event, veterans and their families will be honored with lunch and a special program at the Carter Day Center in Nashville.

The speaker will be Jason Newton, with music by the Nashville Elementary School choir.

Nashville Junior High FCCLA members will serve the veterans and guests.

Scrapperettes to compete at tournament in Conway

The Scrapperette basketball team will open the season Thursday, Nov. 12, at the Dyermark Lady Cat Invitational at Conway High School.

Nashville will play Greenland at 5:30 p.m.

The tournament will continue Nov. 13 and 14.

Inside the News-Leader

Obituaries, 2A
Early Files, 3A
Opinion, 4A
Sports, 10A-12A
Trends, B
Classifieds, 11B



News-Leader photo/ASHLEY STARR-THOMPSON

CHRISTMAS GIFTS. Members of Cornerstone Church in Nashville fill boxes with Christmas gifts for children around the world through Operation Christmas Child. Collection Week will be Nov. 16-23.

OCC Collection Week to be Nov. 16-23

Operation Christmas Child Collection Week will be Nov. 16-23.

Volunteers have been filling empty shoeboxes with gifts of toys, school supplies, hygiene products and other items for children worldwide.

The local drop-off site will be the Family Activities Building at First Baptist Church of Nashville.

Collection dates and times include the following:

Monday, Nov. 16: 10 a.m. -4 p.m.

Tuesday, Nov. 17: 11 a.m. - 3 p.m.

Wednesday, Nov. 18: 11 a.m. - 3 p.m.

Thursday, Nov. 19: 11 a.m. - 3 p.m.

Friday, Nov. 20: 11 a.m. - 3 p.m.

Saturday, Nov. 21: 9 a.m. - 11 a.m.

Sunday, Nov. 22: 2 p.m. - 4 p.m.

Monday, Nov. 23: 11 a.m. - 1 p.m.

Since 1993, more than 244 million children in more than 175 countries and territories have received a shoebox gift.

No changes in vote totals after recount

By Louie Graves
News-Leader staff

A double recount of two contested races here Friday afternoon failed to change vote totals in either race.

The recount was asked by Denise Woodruff, independent, who ran second in a three-candidate race for Nashville mayor; and Juanita Jackson, incumbent Democrat, who lost to her Republican challenger, John Reeder Raulerson, to represent District 9 on the Howard County Quorum Court.

The recount was conducted here Friday under the auspices of two members of the State Board of Election Commissioners, along with two members of the Howard County Election Commission, Joe Green, a Democrat, and Gary White, a Republican.

A third member of the county board, Republican James Jones, was unable to be present.

County Clerk Teague said that the recount involved a hand-count and a machine re-run of both races.

She said that there were apparently no other lingering questions about the General Election results.

Final but uncertified totals in the two races included:

See **Recount** • Page 5A

Scrappers defeat Genoa, prepare for state playoffs

By John R. Schirmer
News-Leader staff

After wrapping up a 10-0 regular season with a 47-14 win over Genoa Central Nov. 6, the Nashville Scrappers have turned their sights to the Class 4A state playoffs.

The Scrappers, District 7-4A champions, enter the playoffs as the district's top seed.

They have a bye in this week's first round of playoff games and will face Gentry or Central Arkansas Christian in round two on Nov. 20.

"It's good to finish 10-0," Coach Brad Chesshir said of the regular season. "It's good to be the number one seed and have a bye in round one. We're waiting to see if we'll play Gentry or CAC in round two."

The Scrappers "are coming out of the regular season healthy for the most part," Chesshir said. Jakhari Starr is out for the rest of the season, but "the others are good. We're healthy."

During the bye week, "We're spending time focusing on us being better," according to Chesshir.

For three days, the emphasis has been on "certain things - sound tackling, sound blocking, more attention to detail, more disciplined alignment and assignment, execution," Chesshir said.

"At this point, it's about who can execute. We have to do our jobs. We have to be disciplined. We're strict on that in practice. We'll keep practicing what we do until we can't get it wrong. We're spending a lot of time on alignment and assignment."

Although the Scrappers won't know next week's opponent until after Friday night's game, "We have information and film on

See **Playoffs** • Page 5A



File photo

DEFENSE. Bo Dean (12), Jacob Teague (10) and MJ Jefferson (19) stop the Malvern Leopard earlier this season. The Scrappers defeated Genoa Central 47-14 Nov. 6 to go undefeated on the regular season with a 10-0 record. Nashville has a bye in the opening round of the Class 4A playoffs. The Scrappers will host Central Arkansas Christian or Gentry Nov. 20.



PUMPKINS EVERYWHERE. Nashville Community Gardens recently wrapped up the third annual Pumpkin Patch and Mum Sale fund-raiser. "This year was our most successful yet, thanks in large part to the generosity of Pilgrim's Pride for allowing us to use their beautiful front lawn," organizers said. "We loved seeing familiar faces, making new friends, and celebrating the season with our amazing community." The group plans to hold the fund-raiser again next year.

Ridgeway Church to host 27th Thanksgiving dinner

A Nashville tradition will be renewed for the 27th time Thanksgiving Day, Nov. 26, when Ridgeway Baptist Church hosts its annual Community Thanksgiving Day Dinner.

The meal will be served 11-1. The meal is free, and will be available dine-in or drive-through at the church activities building.

Reservations are not required, and dinners may be delivered to shut-ins by calling Larry Elrod at 845-8814.

The church is located on Peachtree St. (the Prescott highway) at its intersection with Hearn Street. The pastor is Bro. Alan Cook. For more information call the church office, 845-1386, or Larry Elrod, founder of the project.

Christmas parade set Dec. 7 through downtown Nashville

The Nashville Christmas parade will be Monday, Dec. 7, at 5 p.m.

The Nashville Chamber of Commerce encourages participants to register early by going to the chamber's website and signing up.

"Whether you represent a local business, a church, a civic organization, a school group, or just want to roll through the streets in your favorite decorated vehicle, there's a spot in this parade for you," organizers say. "We welcome a wide range of entries across several participation categories, so everyone has a way to join the fun."

Categories include the following:

Non-religious entries

Religious entries

Non-float entries including trucks, cars and more.

Registration is free.

Nashville Christmas parade
Dec. 7 at 5 p.m.
Registration underway

Obituaries



Jerry Reece Johnson

Jerry Reece Johnson, 86, of Nashville, Ark., passed away on Nov. 5, 2026. He was born on Sept. 23, 1940 in Hermitage, Ark., to the late Hagard and Ethel Johnson.

Jerry graduated from Hermitage High School in 1958, and went on to earn a Bachelor's Degree in Chemistry from the University of Arkansas at Monticello.

In 1963 he began a 38-year career at what was originally named Dierks Forests, Inc., then Weyerhaeuser, but changed ownership several times.

He worked his way up from Quality Control Manager to Plant Manager, and under his management "The Briar Plant," as it is commonly referred to by the locals, became the world's largest gypsum producer.

Jerry will be remembered for his quiet demeanor, straightforward approach to life, and the ability, at 5'9" and 165 pounds, to scare even the largest football player away from his daughters. His passions were golf and running, but Jerry also enjoyed gardening, boating, and was a lover of all things nature.

Jerry is survived by his wife of 37 years, Linda B. Tallant Johnson, his best friend, Ann Bragg, and his four children, Christy (Jason), Cindy (Rick), Warren (Kim), and Cynthia (Fred). He was called "Papaw" by 15 grandchildren and 10 great-grandchildren. He has a brother, James (Barbara), and a sister, Joyce (John), along with many nieces, nephews, aunts, uncles, and dear friends.

Funeral service 10 a.m. on Tuesday, Nov. 10, 2026, at Frazer's Funeral Home in Warren, Ark. Burial in Pattsville Cemetery.

There will be a celebration of life memorial service at First Baptist Church in Nashville in early Spring 2027 to be followed by an ice cream social. In lieu of flowers please make memorials to Arkansas Children's Hospital.



Joe Berry White

Joe Berry White, 77, went to be with the Lord on Nov. 7, 2026. He was born in Nashville, Ark., on Sept. 26, 1949, to Elmer Van White and Laura Odell Wilson White. He was the third of nine children.

Joe was a Vietnam veteran, serving in the Navy from Oct. 1968 - Aug. 1970. He returned home after military service to start a family and work as an industrial technician, serving many years in the maintenance department at Poulan/Weedeater in Nashville, as well as at Potlatch in Prescott. He spent the majority of his life living in and around McCaskill, Ark., where his parents had raised their family. He was a member of Avery's Chapel Methodist Church in McCaskill.

Joe was an outdoorsman and throughly enjoyed hunting and fishing. He loved training his beagle hunting dogs and once proclaimed his favorite holiday was deer season. He would often be seen riding a side-by-side with the beagles in tow. His newest beagle puppies, George and Molly, were his best buddies and on their way to becoming great hunting companions. He also had a love of music and loved a good jam session with friends and family.

He treasured time spent with his grandchildren, nieces, nephews, and other family. He also loved spending time with his special nephew, Justin White.

Joe was preceded in death by his parents, Elmer Van and Laura Odell Wilson White; two sisters, Juanita Jean Moore and Jane Jones; three brothers, Jimmy Van White, Jason Mac White and Jeffery Alen White.

He is survived by: one son, Donny White; one daughter, Jena White; six granchildren: Brittany Brown, Brooke (husband Michael) Cox, Hannah Kuykendall, Jase (wife Jarah) Kuykendall, Preslee White, Scarlett White; five great-grandchildren: Taytum, Emmersyn, and Krew Brown, Ace and Axel Cox; and a multitude of nieces and nephews.

A memorial service will be held Monday, Nov. 16, 2026, at 2 p.m. at Avery's Chapel in McCaskill, Ark.

You may send online sympathy messages at www.latimerfuneralhome.com.



CHAMBER OF COMMERCE COMMUNITY COFFEE. Red River Federal Employees Credit Union hosted a community coffee, Friday. Above, employees and officers of RRCR, Nashville Chamber of Commerce representatives and well-wishers gathered in the lobby for the event. In the middle behind a white name badge is branch manager Wendy Rojas-Sitzes; second from left is chamber board president Jennifer Revels.



AN ANNUAL EVENT. Proprietor Tina Carver, center, welcomed family members, chamber of commerce representatives and well-wishers Tuesday morning to her open house and community coffee at Special Moments 'The Shop on Main.' The store was heavily-decorated in preparation of the Christmas season.

Honor Roll, Merit List told for Nashville Primary

The nine-week honor roll and merit list have been announced for Nashville Primary School.

Honor Roll -- all A

Second grade: Bailey Chesshir, Everleigh Hilliard, Caroline McRae, Clarah Hopson, Avery Sunderman, Mariyah Swift, Leiella Witherspoon, Zariunna Alexander, Mason Barnes, Kayden Miller, Liam Poulton, Jamie Singleton, Isaiah Smith, Ava Witherspoon, Sienna Adams, Layla Capetillo, Rylee Galente, Beckett Mason, Ethan Haney, Julia Jones, Avery Lowrey, Mattie Miller, Alexander Cardona, Kacen Holliman, Jehsey Jones, Kade Linhoff, A'jiah Miller, Juliette Sullivan, Tripp Troutt, Winter Wallace.

Third grade: Enrique Alonso, Bryson Hill, Braven Hunter, Kade Linhoff, Jaxon Morrow, Teagan Sanders, Ava Williams, Daleyza Fraire, Samuel Hernandez, Anna Troutt, Melody Capetillo, Brandon Holmes, Jehsey Jones, Leonidas McGhee, Naomi Sanchez, August Williamson.

Baylor Casper, Cataleya Marshall, Savannah McEleya, Jayden Patel, Lillian Smith, Clay Sullivan, Madelyn Teague, Javier Bearden, Ethan Darling, Melany Hughes, Hudson Mote, Jenna Watson, Everleigh Gardner, Taiya Hall, River Hugg, Ariana Hunter, Madeline Mendez.

Merit List -- A&B

Second grade: Kambrie Davis, Aubree Hopkins, Carter Michaud, Dixie Pinegar, Adrian Pioquinto, Rex Reeves, Gunner Walters, Ensley Rosenbaum, Cesar Sanchez, Carter Cobb, Veronica Garcia, Kinley Duvall, Easton Marshall, Jose Morales, Elissa Payton, Everlynn Child, Declan Davis, Brandon Hill, Tinlee Jamison, JoLee Stanley, Legend Wroblewski, Jameson Goolsby, Kiyair Hopkins, Ella Morrow, Brittney Murphy, Carter Singleton, Ben Adams, Adrian Bustamante, Della Crump, Isaac Gracida, Caroline Moore, Jorja Trotter-Haynes, Preston Wakefield, Angel Bustamante, Brett Barfield, Julianne Staneley.

Third grade: Veronica Hernandez, Khyrie Jones, Maxton McCauley, Ethan Phillips, Alan Rodriguez, Grant Boyce, Evan Chandler, Noemi Escamilla, Lorenzo Hines, Mason Willingham, Aubrey Smith, Graham Askew, Asher Clark, Raylee Hamilton, Lailah Moore, Eli Pham, Kenslie Reed, Jameson Shavers, Royce Wade, Kutter Clay, Amari Fultcher, Asher Gray, A'jiah Miller, Andrea Castro, Khylie Jones, Miriam Tollett, Tripp Troutt, Madani Valente, Evie Friend, Leo Hines, Amir Walker, Winter Wallace.

Church will mark pastor anniversary

Pastor Billy and Gina Sanders will celebrate a Pastoral Anniversary Service on Sunday, Nov. 15, at noon.

They will observe their 20th anniversary at Apostolic Life Tabernacle, 812 Mine St., Nashville.

The public is invited.



INSURANCE CLAIMS ADJUSTER. William Helms, a veteran insurance claims adjuster, spoke to the Nashville Rotary Club, last Wednesday, about his experiences in all kinds of catastrophies all over the country. His advice: "Read your policy and talk to your agent. You'd be surprised at what is not covered." Helms is a former lawman and contractor which led him to his field.

Football contest results

A game-ending score in the Arkadelphia-Malvern rivalry lifted Malvern to a one-point victory and also kept newspaper football contest participant Jerry Bowden from having a perfect entry last week.

Bowden who is a contest regular was the only entrant with nine correct picks. He wins a gift certificate from Starz Family Restaurant.

Nashville 47, Genoa Central 14
Malvern 22, Arkadelphia 21
Hope 42, Fouke 14
Fountain Lake 29, Ashdown 6
Texas 34, Missouri 20
South Carolina 17, Texas A&M 9
Alabama 31, LSU 13
Georgia 42, Ole Miss 7
Auburn 26, Arkansas 23
Mineral Springs 52, Murfreesboro 8

If YOU are in the market for a
NEW HOME
we are just a PHONE CALL away!
Eddie Stavely - 870-845-9000
Kristin Stavely - 870-845-9068
Pam Kirby - 870-845-9251
Brad Vines - 870-356-9680
Jodi King - 870-557-0747
Holly Rucker - 870-784-1349
Matt Smith - 870-845-8821
Stavely and Associates
102 N. Main Street • Nashville
870-845-1188
EQUAL HOUSING OPPORTUNITY

The Nashville News-Leader

The Nashville News-Leader (USPS # 023884) is published weekly by Nashville Leader, Inc., 418 North Main, Nashville, AR 71852. Periodicals postage is paid at Nashville, AR 71852.

POSTMASTER: Send address changes to Nashville News-Leader, P.O. Box 205, Nashville, AR 71852.

Single issue price: $1.00.

Subscription rates: Howard, Pike, Sevier, Hempstead and Little River counties, $45 per year. Outside the five-county area, $57 per year.

www.swarkansasnews.com

LATIMER FUNERAL HOME
Helping Families Connect, Honor & Remember
Burial Insurance • Monuments • Pre-Need Funeral Plans
Nashville (870) 845-2233
Murfreesboro (870) 285-2194
P.O. Box 298 Nashville, Arkansas 71852
www.latimerfuneralhome.com



THE CECIL "BIRDDOG" HARRIS MEMORIAL

EARLY FILES

Tales from Howard County's history reprinted in honor of longtime staff historian and photographer, Cecil Harris.
September 19, 1938 - December 15, 2012

Compiled by Patsy Young



Courtesy photo/HOWARD COUNTY HISTORICAL SOCIETY

Excelsior Company, Mineral Springs, Excelsior plant west of Mineral Springs, circa 1950

134 years ago: November 1892

Jean Sofa, of this place, and Rosco Nelson, a Blackland resident, had a difficulty in Blackland township Monday morning. Jean shot Nelson in the head, threw down his pistol and ran off. The wounded Nelson died Monday night. Tuesday a warrant was issued for Jean Sofa. He was seen in Nashville Tuesday before noon and is said to have left town in a hurry going west.

Mr. S. H. Williams, the versatile editor of the *Washington Telegraph* (formerly the *Washington Press*), came up last Friday and remained until Saturday.

He recognized Nathan Levi although he had not seen him in about thirty-five years. We were glad to have a visit from Bro. Williams and hope he comes again soon.

___

124 years ago: September 1902

County Examiner W. H. Latimer is conducting examinations of teachers here today. There are only seven applicants for license to teach.

J. H. Wallace of Saratoga will become interested in the mercantile business of Johnson Bros. at Yancy. Business at Yancy has been a little slow on account of the gin at that place not having been in operation. The delay was caused by a delay in getting the machinery.

Dr. E. M. Black of Yancy is very ill with malaria fever and Mrs. Jim Delaway died Wednesday morning of typhoid fever.

___

80 years ago: October 1946

The Nashville Scrappers were victorious over the Gurdon Go-Devils 27-0 at Gurdon Friday night. Starting in a drizzling rain, both teams were in excellent shape and ready to play.

Veterans of both World Wars and their wives were urged by officers of the American Legion Post No. 70 to attend an important meeting of the Legion at the Hut here tonight at 8 o'clock at which time special entertainment will be had.

Through the courtesy of the War Department, a movie of actual fighting on several battle fronts will be shown. If you like it, there will be more. This meeting is for the benefit of all who fought or sacrificed to keep our country free.

Public Record of Howard County

Items or documents that were filed, issued or recorded at the Howard County, Arkansas, courthouse during the period Thursday, Oct. 29 -- Wednesday, Nov. 4, 2026, unless noted otherwise, included the following:

Marriage Licenses

(Marriage licenses cost $60 at the County Clerk's office)

Nov. 2. James E. Williams, Jr., 50, Fulton, and Deanna Lynette Jefferson, 49, Wilton.

Civil Court

CV26-210, Oct. 28. Jefferson Capital Systems vs. Wyquita Brown. Debt.

CV26-211, Nov. 4. Capital One vs. Anna Gaudin. Debt.

Domestic Relations Court

DR26-102, Nov. 2. Arkansas Office of Child Support Enforcement vs. Quinton White. Support.

DR26-103, Nov. 3. Gearaldine Funderburk vs. Nicky L. Funderburk. Divorce.

Criminal Court

(NOTE: POCS = possession of controlled substance; PODP = possession of drug paraphernalia; DOCS = delivery of controlled substance. Defendants are innocent until proven otherwise.)

CR26-72, Nov. 4. State of Arkansas vs. Felicia Tatum, 22, black female, Nashville; 3rd degree domestic battery.

CR26-73, Nov. 4. State of Arkansas vs. Genesis Banks, 20, black female, Nashville; 1st degree terroristic threatening; 3rd degree battery.

Land Transactions

Quitclaim Deed

Oct. 29. Phillip Walton; to Phillip Walton and Geneva Walton, Trustees of the Phillip Walton and Geneva Walton Family Trust; part of Block 28, Town of Mineral Springs.

Oct. 30. Karen Rayfield (fka Karen Scroggins) and husband Artie Rayfield; to Jamar Finley and wife Juanisha Finley; Lots 2-3, Block 8, SWREDC Addition, Town of Nashville.

Trustee Deed

Oct. 29. Phillip Walton and Geneva Walton Family Trust; to Sadie Harris, et al; 0.428 ac. in S24 T10S R24W.

Warranty Deed

Oct. 30. Devin Steve Kirby and wife Neeshia Brie Kirby and Penny Kirby; to William Grady McAda and wife Kailey Paige McAda; aggregate 59 ac. in S27/S28 T5S R29W. $1,450,000.

Oct. 30. Carop Leasing, Inc.; to Longleaf Ridge, LLC; 1.58 ac. in S35 T9S R27W. $525,000.

Nov. 3. Kera Hinds; to Max Morman and wife, Wendy Morman; 17.117 ac. in S10 T8S R28W. $100,323.20.

Nov. 4. Walter Goodman and Wilma Goodman, husband and wife; to Lena Miles; 4.73 ac. in S28 T5S R30. $170,000.

Court remarks allegedly earn jail time

Muttering obscenities a bit too loudly resulted in 24-hour stay in the Howard County jail last week, when the remarks were loud enough for Judge Bryan Chesshir to hear them.

Javon Davis, 36, black male, Nashville, was in court for a probation revocation hearing when he apparently spoke too loudly.

The judge sent him to jail for 24 hours.

Davis's probation revocation hearing was reset to Jan. 13, 2027.

He was originally convicted with aggravated assault upon a family or household member. He was placed on probation following his conviction, and last week's hearing was for alleged violation of that probation.

Trial dates

Dates for pretrial motions and jury trials were set for four defendants who pleaded not guilty or not true:

--- Lauren Harris, 30, white female, Mineral Springs, has a Jan. 20 date for motions. She is charged with first degree terroristic threatening.

--- Genesis Banks, 20, black female, Nashville, is charged with terroristic threatening and battery. Motions will be heard Jan. 20.

--- Felicia Tatum, 22, black female, Nashville, is charged with domestic battery. She also has a Jan. 20 date for pretrial motions.

--- A probation revocation hearing has been set Dec. 9, for Elijah Thomas, 25, black male, Nashville, who is charged with failure to meet the terms of his probation on a 2023 conviction.

Follow the News-Leader every week. Subscribe today. Call 870-845-0600

MILLWOOD CORPORATION
BUYER OF TIMBER & TIMBERLAND
Matt Tollett (870) 703-6939
Jason Porter (870) 703-1039
Johnny Porter (870) 703-1628
P.O. Box 1316 Hope, AR 71802

swarkansasnews.com

NOW OPEN HMH After Hours Clinic
Wednesday, Thursday and Friday
6:00 p.m. - 10:00 p.m.



Amy Davis, ARPN is the provider, pictured here with Carla Pumphrey, M.D.

HMH After Hours Clinic is a brand new service focused on providing the best possible care to our patients. This clinic is available to patients who need minor care, but not an emergency room visit.

121 Medical Circle • Nashville • 870-845-6970

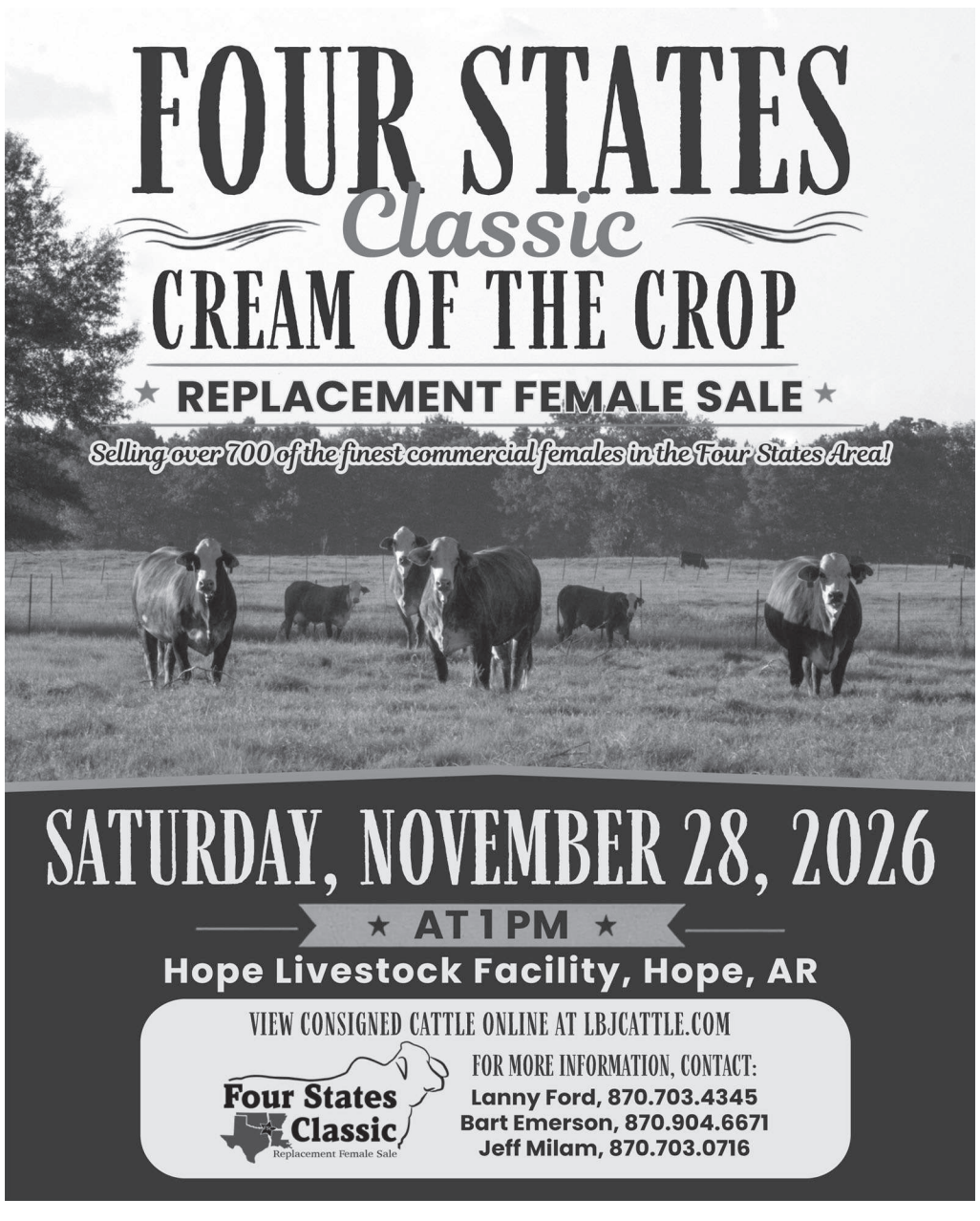



Point of view

A mishap

Gremlin ate the great column written for today

Mine Creek Revelations

By Louie Graves

MY DEEPEST APOLOGIES, Reader, but this is just a repeat of last week's Mine Creek Revelations,

A gremlin got into my computer and ate the one that I had written for today.

We discovered it past deadline.

● ---- ● --- ●

YES, I AM STILL HERE peeking out my window on Main Street, and I almost can't tell you how frustrated I am about our rainfall --- not only because we've just had a mere light dusting of moisture in October and November, and our lawns and landscape plants and hay pastures, creekbeds, etc., are all dying, dead or dry as a bone.

NO! The real reason I'm frustrated is because Saturday's rain DID NOT hang around long enough to discourage Trick-or-Treaters.

There were in my neighborhood --- I do not exaggerate --- 70 or 80 cars, and maybe several hundred costumed youngsters dashing across streets in front of those cars. They were gone before midnight.

When it comes to Halloween I am a "Bah Humbug" kind of guy. Back decades ago when I observed Halloween, my wife and I spent far, far too much money on treats for the streams of Little Darlings that would ring our doorbell.

I even saved "It's Boy / It's a Girl" cigars from proud pappas during the year. I would sneak those cigars into trick-or-treat bags along with a Tootsie Roll Pop or two until my wife shamed me into ceasing.

Lots of my neighbors really get into the spirit of Halloween. One brought me a cigar.

● ---- ● --- ●

THANK GOODNESS. Last week's celebration of Johnny Wilson's century of Scrapper Pressbox volunteerism reminds me of how glad I am that he doesn't announce every Scrapper First Down with "It's another Nashville Scrapper First Down!"

It happens everywhere in OTHER stadiums. Even when some weak team is behind by 50 points and a penalty nets them a First Down. The pressbox announcer cranks up the tired old phrase.

Up in Fayetteville when the Hogs were getting their usual thumping by Missouri, the announcer joyfully shouted that First Down message both times our lousy team accomplished that 10-yard milestone in the second half.

The Arkansas Athletic Director, football coaches and players are vastly overpaid in my opinion., and should be tarred and feathered and run out of town. Let the practice squad suit up.

● ---- ● --- ●

GONE BUT NOT forgotten. A sharp-eyed citizen has informed me that the "No J-Turns" signs in our town's Central Business District have been taken down.

Fearlessly, I asked our mayor about it.

Yes, he answered fearlessly, adding "But they're going back up."

The signs were removed, His Honor explained, because the city had received some complaints that placement of the signs blocked the view of oncoming traffic thereby creating a traffic hazard.

His Honor told me that as soon as someone figgered out the best place for the signs they'd be put up again.

Same for the "No Speeding Bicycles on Sidewalks" sign. I admitted that I was extremely lucky --- in my hellion days of youth --- never to have run over an unfortunate senior citizen emerging from a store laden with packages.

Me, too, His Honor admitted after I promised him that the Statute of Limitations had expired for most bicycle offenses.

In the meantime --- until the signs are restored --- the Unofficial Downtown J-Turn Enforcement Officer should feel free to shoot at J-Turners and bicyclists on the Main Street sidewalks.

My words, not his.

● ---- ● --- ●

CAME ACROSS an article recently about Bullies and Bullying.

The article in "LifeScience" said that about half of sixth graders say they have been bullied at school.

The science site had some suggestions for parents: Turn off the TV and the cell phone. Put away video games. Read to young children; let the older ones read aloud to you; take outings together; eat meals together seated around the table.

One of the problems is that Joe and Judy SchoolPatron are reluctant to believe their own precious child might be the bully.

Our schools take steps to stop bullying, and I congratulate them for it.

I have one other suggestion: Do not let your child forget what the inside of a church looks like.

That suggestion is ironic because most of my playground fights were because I was a different religious denomination than most kids.

● ---- ● --- ●

THINGS I LEARNED from opening email: Everyone has a photographic memory; some just don't have film.

● ---- ● --- ●

HE SAID: "A fanatic is one who can't change his mind and won't change the subject." Sir Winston Churchill, a witty UK statesman and WWII hero.

● ---- ● --- ●

SWEET DREAMS, Baby

Nashville News-Leader

◆

Louie Graves and Jane Graves (2007), co-publishers
John Balch, associate editor
Tracy Denny-Bailey, advertising manager
Pam McAnelly, office manager
John R. Schirmer, editor

◆

You may contact us at
Nashville News-Leader
418 N. Main
P.O. Box 205
Nashville, AR 71852

◆

Phone 870-845-0600

◆

The *Nashville News-Leader* is published weekly by Nashville Leader, Inc., 418 North Main, Nashville, AR 71852.

Legislators consider budget proposal for state

By State Rep. Dolly Henley

As Arkansas moves past election season, the work of preparing for the next legislative session continues.

On Friday morning, Governor Sarah Huckabee Sanders presented her balanced budget proposal to legislators, outlining her administration's funding recommendations for the coming fiscal year.

The proposal includes additional funding for Medicaid, education, and services for Arkansans with disabilities.

Among the largest proposed increases is $150 million for Medicaid, including funding to expand supportive living services for Arkansans on the Community and Employment Support Waiver waiting list.

The Governor also recommended an additional $70 million for the Education Freedom Account program, $20 million for early childhood education, and $9 million for higher education.

Other recommendations include $25 million for administrative costs associated with the Supplemental Nutrition Assistance Program (SNAP), $6.1 million for operations at the state's Human Development Centers, and $4.4 million for the Division of Youth Services.

The proposal also identifies several priorities for one-time surplus funding, including $200 million for Medicaid sustainability, $50 million for the State Water Plan, $50 million for potential state SNAP benefit costs, and $50 million for Human Development Centers.

Members of the General Assembly will review these recommendations, ask questions, and evaluate funding needs as they work through the budget process.

Meanwhile, preparations for the 2027 Regular Session are moving forward.

Members can begin pre-filing legislation on November 16. The following day, November 17, newly elected and returning members will gather for an organizational meeting.

House members will select their standing committee assignments, an important step because much of the work on legislation begins in committee.

The 2027 Regular Session begins January 11.

Between now and then, members will continue preparing for the decisions ahead. From reviewing budget priorities to organizing committees and drafting legislation, the coming weeks will help set the stage for the work of the 96th General Assembly.

Pre-hearings conclude as planning continues for 2027 General Assembly

By State Sen. Jimmy Hickey

Arkansas lawmakers have just completed a month-long series of budget pre-hearings, marking the first step in developing the state's budget for 2027.

The hearings, conducted by the Arkansas Joint Budget Committee, allowed state agencies to present their funding requests and operational needs before the General Assembly convenes for its regular session in January. Committee members reviewed agency budget proposals, appropriation requests, and other financial matters that will shape the state's spending plan for the coming year.

Over four weeks, lawmakers examined hundreds of pages of budget documents as agency leaders outlined priorities, staffing needs, and anticipated expenses.

The budget review process came as Arkansas entered a new fiscal cycle following a $655 million general revenue surplus at the close of Fiscal Year 2026. While the state's financial position remains strong, lawmakers weighed a variety of spending pressures, including rising costs associated with education programs, healthcare services, and other state operations.

The hearings began October 6 and continued through November 6, when Governor Sarah Huckabee Sanders presented her balanced budget. Lawmakers will then begin pre-filing legislation on November 16 ahead of the regular legislative session, which starts January 11, 2027.

In preparation for the budget process, Gov. Sarah Huckabee Sanders directed cabinet secretaries in June to identify savings and improve efficiency within their agencies. In a letter to department leaders, Sanders reiterated her administration's goal of limiting government growth while maintaining services and investing in priority areas.

"We must do more with less," Sanders wrote. "We must all work together to identify new savings and efficiencies, while ensuring the people of Arkansas are being served well."

Discussions during the Joint Budget Committee's pre-session hearings focused on staffing shortages, energy infrastructure demands, and the state's overall fiscal outlook.

The committee's hearing schedule included budget reviews for dozens of state agencies and departments, including the Department of Finance and Administration, Department of Health, Department of Labor and Licensing, Department of Parks, Heritage and Tourism, and the Arkansas National Guard.

One of the more detailed discussions centered on the Arkansas Public Service Commission, where lawmakers examined the agency's proposed FY 2027 budget, which authorizes approximately $15.8 million in expenditures.

Legislators questioned whether the commission has enough personnel to manage an increasing workload tied to utility projects and economic development initiatives.

The discussion included the implementation of the Generating Arkansas Jobs Act of 2025 and the growing number of large-scale energy proposals, including projects designed to support major data center operations. The negative impact of the act on ratepayers was also discussed.

Budget officials reported that Arkansas' fiscal position remains stable early in the new fiscal year. Gross general revenue collections are running approximately 1.2 percent, or $49.5 million, ahead of the same period last year.

Arkansans can watch the budget hearings and review agency budget materials through the Arkansas General Assembly's website at https://arkleg.state.ar.us.

First responders vital to Arkansas

By U.S. Sen. John Boozman

Police officers, firefighters, EMTs, paramedics and emergency dispatchers serve their communities in Arkansas and across the country when we need it most: amid dangers and emergencies. These everyday heroes answer the call with courage and professionalism. Their efforts protect and aid neighbors and strangers alike.

The unique challenges that first responders face makes their jobs both challenging and invaluable. Volunteer firefighters and emergency medical personnel support their communities while balancing other jobs and family responsibilities. Arkansas has a long tradition of community service that is embodied by our first responders' selflessness, compassion and commitment to duty.

In April 2025, when Arkansas experienced historic flooding and tornadoes, at least 22 Arkansas counties reported storm damage. The Arkansas National Guard activated more than 40 personnel in northeastern Arkansas to assist local authorities with flood evacuations. This response highlighted the critical function that local first responders, emergency management personnel and National Guard teams play when our communities need them the most.

First responders are often the first people Arkansans encounter during emergencies. Whether responding to a fire, medical emergency, serious incident, or natural disaster, they provide reassurance and assistance. Their service requires not only courage in the face of danger, but also compassion, sound judgment and the ability to make difficult decisions under pressure.

First responders answer calls every day. Firefighters respond routinely to medical emergencies, traffic accidents and rescue operations. EMTs and paramedics provide lifesaving care before patients reach a hospital. Law enforcement officers respond to emergencies, assist victims and protect public safety. All first responders face immense challenges but consistently demonstrate courage, devotion and resilience.

It is our responsibility to support them as best we can and recognize their tremendous contributions.

Throughout The Natural State, there are countless examples. The Conway County Volunteer Fire Department has more than 180 volunteers. The Van Buren County Rescue Squad is an all-volunteer organization that renders aid to citizens in emergencies. Arkansas has also increased efforts to distribute wildland fire suppression kits to rural fire departments to respond quickly to local fire emergencies.

I have been proud to consistently support efforts in Washington, D.C. to help our first responders. They deserve the tools and resources necessary to keep our communities safe.

In FY 2026 appropriations, I helped secure additional funding for the Etowah Volunteer Fire Department in Mississippi County to purchase new firefighting equipment. Additionally, I am proud of our success in securing additional funding for the Arkansas Criminal Intelligence Network, Jonesboro Real-Time Crime Center and Batesville Police Department, in addition to many other ongoing initiatives.

The recent National First Responders Day is the perfect time to express our gratitude, but it should continue throughout the year. They are a classic example of what my former coach, Frank Broyles, always called "givers" who constantly put others above themselves.

I will always fight to support these men and women in Washington. To all of those who serve in those invaluable roles across our state and throughout the nation — know we are very proud of you and deeply appreciate all that you represent.



"Were it left to me to decide
whether we should have
a government without newspapers,
or newspapers without a government,
I should not hesitate a moment to prefer the latter."
Thomas Jefferson, 1787
Free press, free people

Letters policy

The *News-Leader* welcomes letters to the editor. Please include your name, address with ZIP code and a daytime phone number for verification. Letters become the property of the *News-Leader* and will not be printed if they appear in other papers.

Mail: Nashville News-Leader, Box 205, Nashville, AR 71852.
E-mail: jrs@nashvilleleader.com

All letters must be signed and must not be libelous, superfluous or obscene. Letters may be edited to conform to newspaper style and to fit space requirements.

Playoffs

Continued from page 1A

both," Chesshir said. "We will spend time preparing for both teams. I don't know which one is better."

Gentry is 8-2 overall, 5-2 in district. The losses included a 41-0 decision against Elkins and 57-17 at Gravette.

CAC is 7-3 overall, 4-3 in conference. Losses were 28-21 against Heber Springs, 44-17 against Lonoke and 55-35 at Bauxite.

Gentry runs "more of a Spread offense. They're wide open," Chesshir said.

CAC is "more pro style. The two teams have completely different offenses, different philosophies."

Defensively, CAC and Gentry "have some similarities. There's nothing we haven't seen this year," Chesshir said.

To be successful, the Scrapper offense must "continue to be disciplined up front and be physical. For the next four weeks, we will have to run the ball effectively. We want to be efficient and disciplined," Chesshir said.

At practice, "I want to see confidence. I want kids to leave feeling good about themselves after practice."

As the top seed from District 7-4A, the Scrappers have home field advantage throughout the playoffs through the semifinals Dec. 4.

The state finals in all classifications will be played at War Memorial Stadium in Little Rock.



File photo

Aiden Bradley (78) congratulates Bryce Perrin after Perrin scored in an earlier game.

Genoa

Jacoby Hopson was the Scrappers' leading rusher in the win over Genoa. He carried the ball 11 times for 199 yards. Hopson also caught three passes for 80 yards. He scored three TDs against the Dragons.

Gauge Applegate ran twice for 59 yards and caught four passes for 52 yards. Applegate scored twice in the game.

Bryce Perrin rushed four times for 31 yards, caught two passes for 14 yards and scored a TD.

Zavion Vaughn caught a pass for eight yards.

DJ Jefferson completed nine of 22 passes for 118 yards and a touchdown.

Mack Arnold had one completion on 2 attempts for 36 yards and a TD.

Defensively, Jailyn Staggers was the leading tackler with 11. He recorded three sacks and eight tackles for losses.

Jacob Teague made seven tackles and had three TFLs.

Khamari Canady had seven tackles and an interception.

Malik Gilliam also made seven tackles and a sack.

Bo Dean had six tackles.

Kiron Johnson had five tackles, with four each for Blake Moody and Trendon Northcross, who also had two TFLs.

MJ Jefferson made three tackles and returned an interception for a touchdown.

Other Scrapper tacklers were Luke Lacie, Hayden Crabtree, Aiden Bradley, Braiden Friend, Drew Gitchell and Cam Marks.

UA-Cossatot to hold Veterans Day breakfast

The Nashville campus of Cossatot Community College University of Arkansas will host a Veterans Day appreciation breakfast Wednesday, Nov. 11.

The event begins at 9 a.m. in Room 101-102.

The college's event is to honor those individuals who served in the nation's military forces.

Follow the Nashville News-Leader every week.
Subscribe today.
Call 870-845-0600 for more information.
Your hometown newspaper

Recount

Continued from page 1A

Nashville Mayor

Larry Dunaway, 378

Denise Woodruff, 291

Kelley Windham, 188

JP District 9

John Reeder Raulerson, 208

Juanita Jackson, 196

Candidates Woodruff and Jackson will pay for the recounts at the rate of 25 cents per vote. Their costs: Woodruff, $214.25; and Jackson, $101.

A runoff between Larry Dunaway and Woodruff will be the only item in a runoff election set for Tuesday, Dec. 1.

Early voting will begin Tuesday, Nov. 24. The lone voting place will be at the Carter Day Center on North Main St., on Nov. 24, 25, 27, and 30. No vote place will be open on Nov. 26, Thanksgiving Day. Hours will be 8 a.m.-- 4:30 p.m. Only eligible voters from the City of Nashville will be able to cast votes.

2026 General Election

Howard County voters generally reflected the feelings of other Arkansans, supporting Republican candidates for state and national offices.

Four Amendment Issues were on the ballot and all passed statewide. County voters, however, voted against Issue 3 and Issue 4.

A total of 3,284 votes were cast in the county out of 7,143 registered voters -- 45.98%.

Railroads are unsung heroes of transportation

By Bruce Westerman
U.S. Representative

The economic impact of our short line railroad industry is commonly underestimated.

Because these lines only run for tens of miles instead of thousands of miles and employ a smaller number of workers, Americans often misunderstand just how important these systems are for our supply chain.

Acting as an irreplaceable bridge between larger, Class I Railroads and local manufacturing, agriculture, and other markets, short line rail is invaluable to ensuring the goods we produce right here in the Fourth District can be distributed efficiently to every corner of the country.

Arkansas's Fourth District has more short line railroads than any other district in the country, making us a vital spoke in the wheel of commerce.

Because of this, I have been proud to work diligently in Congress this year to ensure our short line railroads have the funding they need to operate more effectively and efficiently.

One of the best avenues to achieving this is through Consolidated Rail Infrastructure and Safety Improvements (CRISI) grants.

Short line railroads are eligible for these federal grants to modernize their infrastructure. By funding updates like railroad track rehabilitation and reconstruction, these grants directly improve the safety, performance, and reliability of our rail network.

Recently, my office was notified of three separate CRISI grants that have been awarded to our short line rail systems across the Fourth District.

Last week, I had the opportunity to visit the OmniTRAX location in Russellville, where I heard directly from their team just how much these CRISI grants will help secure safer transportation for Arkansas goods, better serve their surrounding communities, and keep our state's supply chain running.

According to the Department of Transportation, two-thirds of rail freight originates in rural areas. To support the role Arkansas's short line railroads play in our nation's supply chain, and to support or rural communities, we must ensure they continue to receive the funding needed to maintain and modernize their infrastructure.

It is such a great privilege to work in Washington, D.C., on behalf of industries like these that work hard to keep Arkansas moving.

I look forward to continuing my efforts in the 120th Congress.

RETIREMENT LIVE AUCTION
2 POULTRY LAYING HOUSES

Friday, November 13 at 10 AM
208 Mt. Home Road, Bonnerdale, AR.

Steve and Judy Pittman have retired and their **600' Laying Houses** are cleaned out and ready to liquidate the Buildings in 40'x60' Sections with Reinforce 2x6 C-Chanel Metal Legs, plus (4) 12 Ton Feed Bins, Weigh Bin, Scales, Drinkers, Feed Lines, Male Feeds, 12 Hole Nest, Wiring, treated Lumber and 4x4s, a couple more older bins, Egg Washers, Gather Stations, Gather Conveyors, 240 Wooden Slats and more. These Trusses and Metal will make some nice shed and barns, don't miss this opportunity to get supplies.

www.FowlerAuctioneers.com for Terms, Details and Pictures. 10% Buyer Premium Applies.

AALB #162 FOWLER Real Estate AUCTIONEERS

Fowler Auctioneers Inc.
Nick D. Fowler, Auctioneer AAL162
870-356-4848
FowlerAuctioneers.com
" WE SAY SOLD IN 30 DAYS "

G-BAR CONSTRUCTION LLC
SAND & GRAVEL
Excavation and Dozer Work
Mike Goodson (870) 845-7053 Chris Goodson (870)557-9107

ACCEPTING APPLICATIONS FOR LOW INCOME HOUSING IN NASHVILLE AND DIERKS

Applications may be picked up at the Howard County Housing Authority office located at
1010 S. Pope Street, Nashville, Arkansas
(off of Hope Hwy).
Office hours are 8:30 a.m. to 12:00 noon, and 1:00 p.m. to 4:30 p.m. daily, Monday - Friday, closed on Wednesday afternoons.
For questions, you may call the Housing Authority Office at (870) 845-1080.
EQUAL HOUSING OPPORTUNITY

For All Your Title and Real Estate Needs



Real Estate Closings for Home Buyers and Sellers,
Real Estate Agents, Banks, Corporations, Etc.

Rest assured your property will be properly insured without complications.

Jackson TITLE COMPANY
1511 S. 4th St., Suite C • Nashville
870-451-8149

Your House, Your Shelter



Your home is your biggest investment. You provide the house and we'll provide the Shelter. Let us help you design an insurance plan that's right for you. Call us today.



Steve Tate, Agent
812 S. Main • Nashville
870-845-1836
#10170422

SHELTER INSURANCE®
AUTO • HOME • LIFE
We're your Shield. We're your Shelter.
ShelterInsurance.com

PASTORAL ANNIVERSARY SERVICE
SUNDAY, NOVEMBER 15TH AT NOON



Come and celebrate Pastor Billy and Gina Sanders 20th Anniversary at Apostolic Life Tabernacle
812 Mine St. • Nashville

Murfreesboro voters decide race for mayor

Pike County held their 2026 share of the statewide elections on Tuesday, Nov. 3.

Amongst the results, Murfreesboro elected a new mayor, with Jack Bonds collecting 246 (63.9%) votes to Mary Jean Barbre's 139 (36.1%). Current mayor Jim O'Neal declined to run again for the position.

Incumbents Lee Gatliff (Delight), Lisa Cogburn (Daisy) and William "Billy" Pyler (Glenwood) will reprise their roles of mayor after each ran unopposed for the positions.

Murfreesboro also elected a new city council member for West Ward Position One by selecting Angie Strawn with 229 votes (59.95%) over Doris Scoggins 95 votes (24.87%) and Patrick May 58 votes (15.18%). The position was vacated by Kirk Stone who did not run for reelection.

Billy Hill collected 212 votes (55.94%) to take the Justice of the Peace District Four seat on the Pike County Quorum Court over incumbent Leotis Snowden 167 (44.06%).

The county largely voted Republican for the contested state races that included:

(R -- Republican, D -- Democrat, L -- Libertarian)

U.S. Senate -- Tom Cotton (R) 2,214; Hallie Shoffner (D) 570; Jeff Wadlin (L) 118

U.S. Congress District 04 -- Bruce Westerman (R) 2,378; James "Rus" Russell 502

Governor -- Sarah Huckabee Sanders (R) 2,073; Fred Love (D) 493; Colt Shelby (L) 330



MAYOR-ELECT
Jack Bonds

Lieutenant Governor -- Leslie Rutledge (R) 2,380; Michael Kalagias (L) 466

Secretary of State -- Kim Hammer (R) 2,275; Kelly Grappe (D) 517; Michael Pakko (L) 100

Commissioner of State Lands -- Cole Jester (R) 2,351; Christopher Olson (L) 471

For the statewide initiatives, the majority of Pike County voted for Issue One (85.87%), Issue Two (86.99%) and Issue Four (51.37%) while voting against Issue Three (51.13%).

For complete statewide results of the elections, please visit HYPERLINK "http://www.sos.arkansas.gov/elections/research/election-results" www.sos.arkansas.gov/elections/research/election-results.

In total, 2,927 voters of the 6,252 total register voters participated in the election from Pike County (46.79%).

Some 64% of the voters voted early (1,885) versus waiting for election day (1,015).



IT'S CHAMBER COMMUNITY COFFEE TIME. Nashville business JK Deuce Trucking, LLC., hosted a Nashville Chamber of Community Coffee last week to officially kick off the holiday season. Those making the first pass at the table included (from left) NCC Board President Jennifer revels, NCC Executive Director Dena Tollett, guest Anita Stuckey, NCC Board members Wendy Rojas-Sitzes and Kristen Stavely, employees Kelly Sanders and Leigh Ann Wilson, guest Loretta Miller, NCC Board members Susie Berruquin, Maira Couch and Tina Carver and guest Mary Bailey.

Hot Springs teen charged in Pike County after gunshot reported in Glenwood

A Hot Springs teen has been charged in Pike County with assault after he allegedly fired a gun during an altercation in Glenwood.

Matthew Ryan Oliver, 19, was charged Nov. 5 with aggravated assault.

According to an affidavit of arrest by the Glenwood Police Department, the Pike County dispatch received a 911 call about an altercation and that a gun had been fired at 404 South 4th Street.

When an officer arrived and began questioning witnesses, "all the parties corroborated the same set of occurrences" which stated Oliver walked toward the residence and a physical altercation ensued before Oliver reportedly pulled out a firearm and fired in the vicinity of the parties.

Oliver then reportedly fled the scene.

No injuries were reported in the incident.

Also on Nov. 5, drug charges were filed against Christine C. Weller, 60, of Glenwood.

She is charged with felony possession of methamphetamine and paraphernalia and misdemeanor public intoxication and disorderly conduct.

Case information by the Glenwood PD stated that on Oct. 29 Weller was beating on the door of local business and telling the employee to call for help. The employee refused to open the door. When an officer arrived on the scene, Weller informed she had also been to a Pike County deputy's home and banged on his door but he didn't come to the door, and then to another business before going to a local bank and throwing rocks at the window.

Weller admitted to being under the influence of meth during the ordeal.

On Nov. 9, felony drug charges were filed against Kevin Andrew Cogburn, 37, of Glenwood.

Cogburn was arrested on a misdemeanor warrant on Oct. 27 in Glenwood. En route to the county jail, Cogburn informed the arresting officer he had a "meth pipe" in his backpack and began "squirming around" in the back of the patrol car.

A review of video footage from inside the car determined Cogburn ate something that he retrieved from his pocket. The officer later found suspected meth in the back seat and floorboard.

M'boro holiday craft fair this Saturday

The Murfreesboro Holiday Craft Fair will is set for Saturday, Nov. 14.

The event, now in its fourth year, will be held from 9 a.m-3 p.m. at both the Murfreesboro Municipal Building and the Murfreesboro Senior Center across the street. Some outside spaces will also occur between the two locations.

All items for sale at the event will be locally made by the vendor with no retail, pre-made or multi-level marketing (MLM) items. Additionally, Pike County 4-H will be on hand selling hot dogs and breakfast items.

For more information, contact Robin Cox by calling or texting (501) 912-0803.

General Practice of Law
Victor Martin
Attorney at Law
420 N. Main, Suite 1 • Nashville
phone: 870-845-5256
fax: 870-845-5899
vmartinlaw@gmail.com

Attention Master Builders!
R&J Supply
has the largest variety of building supplies in Southwest Arkansas!

Monday - Friday • 7:30 a.m. - 5:30 p.m.
SATURDAYS • 7:30 a.m. - 2:00 p.m.
1021 W. Sypert • Nashville • 870-845-2290

For us, it's always Hunting Season!
Yes, at Lawrence, it's "Hunting Season" year 'round, since bugs and other annoying pests are always in season! Call today or visit us on the web — we'll hunt down those ants, roaches, fleas, spiders and other pests...just for you!

We're on the web at Lawrencepest.com
LAWRENCE
TERMITE AND PEST CONTROL SERVICES
(870) 845-4320
Toll-Free 877-845-4320
www.Lawrencepest.com
"Lawrence Termite & Pest Control — The Bug Stops Here!"



A SPECIAL THANKS TO OUR SPONSORS

STAVELY & ASSOCIATES REAL ESTATE
102 N. Main • Nashville
870-845-1188
www.stavelyandassociates.com

Latimer Funeral Home
Nashville • 845-2233
Murfreesboro • 285-2194

Southern Glass & Mirror
920 S. Main
Nashville
(870) 845-2121
(870) 845-5353
(870) 845-1623
Stacy SmithOwner

To Advertise Here.
Call Tracy at
870-845-0600

Tyson
Tyson Foods, Inc.

JOHN PLYLER HOME CENTER
101 W. Broadway • Glenwood, AR
PHONE: 870-356-3312
HOURS: 7-6 Mon-Sat
Electrolux FRIGIDAIRE BRAND SOURCE

Local waterways to get part of state's $8.4M Monsanto settlement

Attorney General Tim Griffin has issued the following statement announcing $8.4 million in funding for 21 waterway improvement and restoration projects across Arkansas using funds from the state's settlement with Monsanto Company:

"Arkansas is home to some of the most beautiful waterways in the country, and protecting these natural resources is important to our state's future. These funds will help improve water quality, reduce erosion and sedimentation, restore aquatic habitats, and preserve waterways for future generations.

"When I announced our settlement with Monsanto last month, I made clear that these funds would be used to further water quality in Arkansas. Today, we are putting those dollars to work by investing in projects that will make a meaningful difference in waterways across our state."

Governor Sarah Huckabee Sanders issued the following statement:

"Water grows the crops in our fields, supports jobs in our communities, and brings people from across the world to experience the Natural State. Protecting it is an investment in everything that makes Arkansas a great place to live, work, and raise a family. I'm grateful to Attorney General Griffin for putting these dollars to work restoring our waterways and helping ensure the water that has shaped Arkansas' success will sustain it for generations to come."

First Gentleman Bryan Sanders issued the following statement:

"Arkansas' outdoor recreation economy depends on what happens upstream. The quality of our water shapes the quality of our fishing, our floating, and the experience people have when they visit the Natural State. These projects put conservation into practice, restoring riverbanks and habitats that make our waterways worth visiting. I appreciate Attorney General Griffin's investment in the places that support our outdoor businesses and give Arkansans so many reasons to get outside."

Arkansas Game and Fish Commission Chairman Rob Finley issued the following statement:

"We are profoundly grateful to the Attorney General's office for this critical settlement funding opportunity. Sediment from eroding streambanks is the number one pollutant threatening our state's 137,200 miles of streams. This investment empowers the Arkansas Game and Fish Commission to address severe sediment-producing projects around the state, stabilizing banks and removing instream barriers to restore vital fish habitats and preserve the clean waterways essential to Arkansas's outdoor economy and heritage."

The $8.4 million will support 21 projects and initiatives, including $6.7 million for projects through the Arkansas Game and Fish Commission and $1.7 million for additional waterway improvement and conservation efforts.

Arkansas Game and Fish Commission Projects – $6.7 Million

Alum Fork Saline River – Saline County – $350,000

North Fork Saline River, Zuber Property – Saline County – $350,000

Eleven Point River, Oxborrow Property – Randolph County – $1,000,000

Tice and Wales Properties, War Eagle Creek – Madison County – $250,000

Centerton Hatchery Spring – Benton County – $250,000

Mize Crossing, Cossatot River – Sevier County – $750,000

Big Piney Creek, Hull Property – Pope County – $300,000

Aurora Crossing, War Eagle Creek – Madison County – $750,000

Fancher Property – Madison County – $500,000

Crooked Creek Bank Stabilization – Baxter County – $1,000,000

Gulf Mountain Wildlife Management Area – Van Buren County – $150,000

Little Missouri River – Pike County – $250,000

Northwest Arkansas Nature Center – Benton County – $250,000

White River, Wagoner Property – Marion County – $250,000

Robinson Creek – Polk and Sevier counties – $100,000

Wilburn Creek, Little Red River – Cleburne County – $100,000

Hargis Bank Stabilization – Madison County – $100,000

Additional Waterway Improvement and Conservation Projects – $1.7 Million

Friends of Fourche Creek – Pulaski County – $100,000

Illinois River Watershed Project – Benton County – $100,000

War Memorial Park Restoration – Pulaski County – $500,000

Bayou Bartholomew Waterways Project, Inc. – Ashley, Jefferson, and Lincoln counties – $1,000,000

On Oct. 2, Griffin announced a settlement with Monsanto Company, Solutia, Inc., and Pharmacia LLC, resolving claims that polychlorinated biphenyls (PCBs) manufactured by Monsanto caused environmental contamination. Under the settlement agreement, the funds are restricted for purposes related to water quality.



RETIREMENT PARTY SET. The retirement of Nashville Police Department's K9 Officer Greg Parker will be celebrated Friday, Nov. 13 at 12 noon at the Nashville City Park Green Room. The event is open to the public. Parker will officially retire Nov. 21 after 21 years of service.

Howard County man drowns in Millwod Lake

A Nashville man is believed to have drowned Friday, Nov. 6 in Millwood Lake near the Saratoga Landing, according to Hempstead County Sheriff's Department.

The victim has been identified as Duce Rhodes, 51.

On the morning of Nov. 6, a boat was spotted going in circles on the lake and prompted a search by the Arkansas Game and Fish Commission and Hempstead County authorities.

The victim's body was found in the water around 10 a.m.

Dierks' Angel Tree sign-up Nov. 20-21

The Dierks Chamber of Commerce Angel Tree sign-up will be held Nov. 20-21 from 8 a.m. to 12 noon at the Dierks Community Building.

This program is for children ages 18 and under in the Dierks and Umpire school district.

Nashville News-Leader Church Directory

HOLY MASS
St. Martin's Catholic Church
1011 W. Leslie •Nashville
Saturday (Bi-lingual) - 5:00 p.m.
Sunday (Spanish) - 11:00 a.m.
Fr. Martin Siebold, Pastor
Welcome • Bienvenidos

Lockesburg First United Methodist Church ~ 11:00 a.m.
& Mt. Carmel United Methodist Church 12:15 p.m.
Tommy Halsell, Pastor
Everyone is always welcome!

You are invited to worship with us at...
Center Point Missionary Baptist Church
211 Church St. • Center Point
Pastor: Jaron Tipton
Sunday School 10:00 a.m.
Morning Worship 11:00 a.m.
Evening Service 5:00 p.m.



Unity Baptist Church
380 Buck Range Road
Pastor:
Bro. David Cassady
Sunday Service
10:00 a.m. and 5:00 p.m.

WOODS & WOODS
PUBLIC ACCOUNTANT, PA LTD.
118 N. Main - Nashville - 845-4422
Jason Lenderman, CPA

Delight Methodist Church
E. Antioch Street • Delight
Morning Services - 11:00 a.m.
Prayer Meeting - Wed. 6:30 p.m.
Jim Henderson, Pastor

-- Non-Denomination --
New Life in Jesus Christ Church
913 South Main St. • Nashville, AR
Sunday Morning Sunday School 9:30 a.m.
Morning Worship 10:30 a.m.
Wednesday Evening Worship 5:30 p.m.
Pastors: Lankford & Mary Alice Moore

First Baptist Church
415 N. Main • Nashville
Come Worship With Us!
Sunday school 9 a.m.
Morning worship 8:00 a.m. and 10:15 a.m.
Evening worship 6:00 p.m.
Rev. Kevin Sartin

HOLLY CREEK
Missionary Baptist Church
705 Main St. • Dierks • 286-2010
Sun. School 10:00 a.m.
Sun. Morning Worship 10:50 a.m.
Sun. Evening 5:00 p.m.
Wednesday WOW 6:00 p.m.
Wednesday Bible Study 6:30 p.m.
Pastor: Bro. Brian Finn
Radio Program: 9:45 Sunday Morning • B99.5 FM
Visit us at: www.hollycreekmbc.net

To Advertise your Church or Business Call Tracy at 870-845-0600

EBENEZER UMC
318 West Dodson • Nashville
Sunday School 9:30 a.m.
Sunday Worship 11:00 a.m.
"Open Hearts, Open Minds, Open Doors"
Scott Memorial (Paraloma Community)
First & Third Sundays Monthly
Sunday Worship 9:15 a.m.
Pastor: Ellis Ray Floyd

Come worship with us!
First Church of God
Community Oriented & Christ Centered
946 MLK, Hwy 355, Tollette, AR
Sunday School 9:45 a.m.
Worship 11:00 a.m. • Youth 6:00 p.m.
Wednesday evening service 6:00 p.m.
Rev. Charles Green, Pastor

Be our Guest at Cross Point Cowboy Church
Sunday Services 8:30 - 9:30 a.m.
Wednesday Bible Study for all ages at 6:30 p.m.
Hwy 371 W. of Nashville
"Pointing People to the Cross"
Pastor Don Jones

First Christian Church
500 N. Main • Nashville
(Corner of Main & Bishop)
845-3241
Sunday Bible School - 9:45 a.m.
Morning Worship - 10:45 a.m.
Wednesday Bible Study 6:00 p.m.
Minister: Jim Pinson

Futrell Marine
Hwy. 371
Nashville
(870) 845-3122

First United Methodist Church
1403 W. Sunset St. • Nashville
870-845-3030
nashvillefumc.org
Pastor: Pam Estes
Sunday school 9:45 a.m.
Worship 10:50 a.m.
Facebook Live or listen to 98.7 FM

To Advertise your Church or Business Call Tracy at 870-845-0600

MINERAL SPRINGS CHURCH OF CHRIST
318 Bridgeman Dr. • Mineral Springs
870-287-5652
Sunday Bible Class: 9:30 a.m.
Sunday Worship: 10:30 a.m.
Wednesday Service: 6:00 p.m.

Pike County District Court

Nov. 3, 2026
BF=Bond Forfeited
Pike County

Aguilar, Roberto Carlos, 29, Glenwood, $125 BF, failure to display registration; $125 BF, speeding

Alden, Ashley Christina, 42, Murfreesboro, guilty of failure to pay, sentenced to jail-suspended conditions; $10,140 balance

Ballentine, Bryan D. Jr., 34, Murfreesboro, defective/improper head lamps, under advisement for 30 days to dismiss

Bates, Steven Earl, 23, Glenwood, guilty of driving with suspended license, finds $125

Beaty, Connie K., 43, Murfreesboro, $230 BF, obstruction government operations

Carter, Ashley Elizabeth, 32, Prescott, guilty of failure to present insurance, fined $70

Carter, Dustin Clay, 51, Magnolia, $125 BF, speeding

Chandler, Amanda L., 52, Newhope, $125 BF, speeding

Cogburn, Nathaniel Ray, 47, Nashville, guilty of failure to pay; $1,540 balance

Crocker, Alexander Chase, 25, Delight, $325 BF, driving with suspended license; $125 BF, failure to stop or yield

Day, Andrea Sherlena, 44, Glenwood, guilty of failure to pay; $1,925 balance

Dillard, James Inez, 19, Leila, $125 BF, speeding

Dodson, Marsha Renae, 58, Hot Springs, guilty of communicating a false alarm, fined $675

Dooley, Alexia Nicole, 23, Texarkana, Texas, guilty of possession of controlled substance, fined $1,075 and license suspended for six months

Eoff, Holly A., 46, Delight, guilty of failure to register tags/expired, fined $125; guilty of failure to present insurance, fined $70

Fannin, Charles Nathan, 44, Delight, $125 BF, no driver's license; $220 BF, disorderly conduct; $620 BF, violation of protection order

Fant, Jerry Wayne, 40, Kirby, guilty of failure to pay, committed to jail; $3,325 balance; guilty of driving with suspended license, fined $325

French, David Wayne, 48, Amity, guilty of DWI, fined $1,070, credited for time served, license suspended and must complete DWI educational course; guilty of driving with suspended license, fined $325

Golden, Andy Dalton, 21, Amity, guilty of driving with suspended license, fined $325

Grider, Louis, 39, Poplar Bluff, Mo., guilty of no proof of liability insurance, fined $125; guilty of speeding, fined $125

Gullett, Wesley, 51, Amity, possession of controlled substance, under advisement for one year to dismiss; guilty of driving with suspended license, fined $125

Hayburn, Kevin Ray, 63, Glenwood, $125 BF, speeding

Henthorn, Cathy, 60, Glenwood, $220 BF, failure to pay; $1,105 balance

Hernandez, Francisco, 35, Murfreesboro, $125 BF, no driver's license; $70 BF, failure to present insurance

Howard, Aiden Wayne, 19, Amity, guilty of no proof of liability insurance, fined $330; $205 BF, failure to appear; $165 BF, speeding

Johns, Isaac Keshawn, 24, Nashville, $205 BF, failure to pay

Knighten, Caroll Lea, 41, Cove, $145 BF, use of handheld phone while driving

Kundalia, Khanjan Y., 28, Richardson, Texas, $135 BF, speeding

Manus, Ricky N., 56, Rockhold, Ky., $135 BF, speeding

Marcelino, Cabriales, 62, Hope, $125 BF, no driver's license; $125 BF, speeding

Marks, Berry Adam, 23, Prescott, $185 BF, speeding; $205 BF, failure to appear; $205 BF, failure to appear; $205 BF, failure to appear; $220 BF, failure to appear

Marsh, Kordell Anthony, 16, Kirby, speeding, under advisement for 90 days to dismiss

Martinez, Cesar A., 22, Hot Springs, $125 BF, no driver's license

McJunkins, Lucas Jordan, 20, Leola, guilty of possession of drug paraphernalia, fined $600; guilty of possession of drug paraphernalia, fined $600

Miranda, Rosa, 63, Hope, $220 BF, violation of state park rules-quiet hours

Morse, Johnny Lee, 56, Glenwood, guilty of driving with suspended license, fined $125; guilty of no proof of liability insurance, fined $125

Nash, Billy D., 31, Delight, guilty of no proof of liability insurance, fined $125; guilty of no motorcycle endorsement on license, fined $50

Parker, David Calen, 17, North Little Rock, $125 BF, violation of restricted license; $185 BF, speeding

Poage, Richard George, 49, Hot Springs, guilty of no driver's license, fined $125

Sounds, David C., 56, Kirby, guilty of no proof of liability insurance, fined $125

Pumphrey, Andrew Everette, 32, Glenwood, $135 BF, speeding

Sang, Peng Lin, 60, Murfreesboro, $170 BF, unlawful burning

Shanwalls, Adam M., 22, Broken Bow, Okla., $125 BF, speeding

Smith, Johnna Lyn, 42, Amity, $135 BF, speeding

Thornhill, Robert Max, 58, Murfreesboro, guilty of driving with suspended license, fined $125

Vargas, Brandon, 20, Nashville, $125 BF, no driver's license; $155 BF, speeding

Vega, Kelsi Nikole, 19, Siloam Springs, guilty of no proof of liability insurance, fined $125

Walker, Jaylee Nicole, 23, Nashville, $45 BF, no seat belt; $185 BF, speeding

Walston, Steven, 50, Nashville, guilty of failure to pay; $1,155 balance

Wastian, Karlie L., 50, Delight, disorderly conduct, under advisement for 90 days to dismiss

Watts, Brandon L., 46, Delight, guilty of failure to appear, fined $205; guilty of failure to appear, fined $220

Williams, Esturado, 36, Glenwood, $125 BF, no driver's license

Zhang, Weixin, 52, Plano, Texas, passing stopped school bus, under advisement for 90 days to dismiss, fined $635

Zomario, Dario, 43, Kirby, $125 Bf, no driver's license

City of Murfreesboro

Cheek, Roger, 65, Murfreesboro, guilty of second-degree criminal mischief, fined $335

Davis, William H., 42, Murfreesboro, $190 BF, unlawful burning; $200 BF, disorderly conduct

Hudson, Ryan James, 26, Murfreesboro, guilty of failure to pay; $690 balance

Hunter, Wyatt L., 26, Murfreesboro, $225 BF, failure to pay; $1300 balance

Maroon, Brody Anderson, 20, Delight, speeding, under advisement for six months to dismiss

Meadows, Joseph S., 56, Gretna, La., $345 BF, driving with suspended license

Pounds, Kayla Marie, 33, Delight, guilty of driving with suspended license, fined $345

Ryan, Kathryn Marie, 72, Linden, Texas, $155 BF, speeding

Torres, Victoria Rose, 29, Gilbert, La., $250 BF, obstructing government operations; $520 BF, resisting arrest; $620 BF, possession of drug paraphernalia; $240 BF, public intoxication

Walters, Timothy R., 64, Murfreesboro, guilty of harassment, fined $230

Wooten, John Warren, 19, Amity, $45 BF, no seat belt

City of Glenwood

Barkman, Jerry W., 53, Glenwood, guilty of fictitious tags, fined $150; guilty of expired vehicle tags-license, fined $150; guilty of failure to present insurance, fined $340; guilty of failure to appear, fined $205; guilty of failure to appear, fined $205; guilty of failure to appear, fined $205

Bradberry, Audrianna Lynn, 21, Marble City, Okla., $155 BF, speeding

Cogburn, Rebecca Ann, 23, Glenwood, guilty of no proof of liability insurance, fined $350

Garcia, Kelly, 39, Hot Springs, $155 BF, speeding

Glaeser, Debra Ann, 67, Glenwood, $45 BF, no seat belt

Hamilton, Larry Wayne, 71, Glenwood, $145 BF, speeding

Heinemann, Fredrick M., 76, Hot Springs, $205 BF, speeding

Kerbersky, Gunner L., 17, Glenwood, guilty of speeding, fined $145

McGee, Troy O., 81, Glenwood, $45 BF, no seat belt

Murphy, Hayden Dean, 18, Bismarck, $145 BF, failure to stop or yield

Null, Brashten Lee, 16, Amity, $155 BF, speeding

Pate, George Eugene, 45, Amity, careless prohibited driving, under advisement for 30 days to dismiss

Pate, William Glenn Jr., 60, Glenwood, guilty of failure to pay; $1,605 balance

Reed, Mckenzie Leanna, 28, Newhope, $160 BF, speeding; $225 BF, failure to appear

Rucker, Irma Lee, 67, Glenwood, speeding, under advisement for 60 days to dismiss

Stuckey, Denise Renae, 52, Glenwood, speeding under advisement for 60 days to dismiss

Vazquez, Fabian, 28, Waxahachie, Texas, $260 BF, failure to maintain control with accident



ON DISPLAY AT MURFREESBORO CITY HALL. This quilt was recently donated to the City of Murfreesboro by the Sweeden family in memory of Jerry Sweeden, a Murfreesboro native and "former Rattler." The quilt depicts the history of the town and also commemorates the 2003 unveiling of the Arkansas State Quarter, which promently features a diamond, and the ceremony that took place at the Crater of Diamonds State Park. The Sweeden family inclydes wife, Barbara, and daughter, Brandy.

Christmas on Main Craft Fair all day Dec. 7

A Christmas on Main Craft Fair will be held Dec. 7 at Mine Creek Events in Nashville.

The craft fair will be held from 10 a.m. to 8 p.m. and will include unique handmade gifts, holiday decor and wood crafts and festive treats and snacks.

The annual Christmas Parade on Main start at 5 p.m.

GARAGE SALE
#18 Dogwood Lane, Nashville
Friday, Nov. 13th ~ 7 a.m. - 5 p.m.
Saturday, Nov. 14th ~ 7 - 10 a.m.
Household items, toys,
children's clothes - 2T/6T,
Men's clothes - L/3XL, Ladies clothes - M, L XL

After the storm:



• When venturing outside, stay away from downed power lines and be alert to the possibility that tree limbs or debris may hide an electrical electrical hazard. Assume any dangling wires you encounter are energized and dangerous. Warn others to stay away and contact the electric utility.

• If you are driving and come upon a downed power line, stay in your vehicle, warn others to stay away and contact emergency personnel or electric utlility. Also, when driving, be careful at intersections where traffic lights may be out. Stop at all railroad crossings and treat road intersections with traffic signals as a four-way stop before proceeding with caution.

RICH MOUNTAIN ELECTRIC COOPERATIVE, INC.
We're Here For You!
515 Janssen Ave. PO Box 897 Mena, AR 71953 479-394-4140
803 Hwy. 70 W PO Box 121 Dierks, AR 71833 870-286-2012

Edward Jones Member SIPC
Honoring those who have served



Josh Tice, AAMS®
Financial Advisor
501 N Main St
Nashville, AR 71852
870-451-9232
EJB-19325-A-E-DA-3 AECSPAD
> edwardjones.com

FOR SALE
This 60 acres near Old Washington and 2 miles from Grandview Wildlife Management Area is a **Hunter's Dream**. Lots of oak and pine timber and a beautiful creek running through the middle plus a pond. Access is through a locked gate with a gravel timber company road that dead ends into the property. The area around the property is leased and controlled which makes this place very private.
NEW PRICE $150,000.
CALL 870-703-1628.

ATTENTION PARENTS
Umpire School District

State and Federal guidelines require that all special education due process forms and records be destroyed within six years after a student leaves the special education or speech therapy program. You have the right to review and pick up your/your child's due process records. The special education records are available at the administration office. For more information, contact Linda Kitchens at 870-583-2141. The records will be destroyed on December 1, 2026. **These records are not your/your child's permanent records. The records contain special education due process forms and evaluations.**

ATENCION PADRES
Distrito escolar de Umpire

Las normativas estatales y federales exigen que todos los formularios y expedientes relacionados con el debido proceso de educación especial se destruyan en un plazo de seis años tras la salida del estudiante del programa de educación especial o de terapia del habla. Usted tiene derecho a revisar y recoger los expedientes del debido proceso correspondientes a usted o a su hijo. Los expedientes de educación especial se encuentran disponibles en la oficina administrativa. Para más información, comuníquese con Linda Kitchens a 870-583-2141. Los expedientes serán destruidos el 1 de diciembre de 2026. **Estos documentos no constituyen el expediente permanente suyo o de su hijo; contienen formularios y evaluaciones relacionados con el debido proceso de educación especial.**

Class 2A High School Footall Playoffs Start This Fridav Night

Mineral Springs Hornets
vs. Hector Wildcats
@ Mineral Springs



Dierks Outlaws
vs. Magnet Cove Panthers
@ Magnet Cove

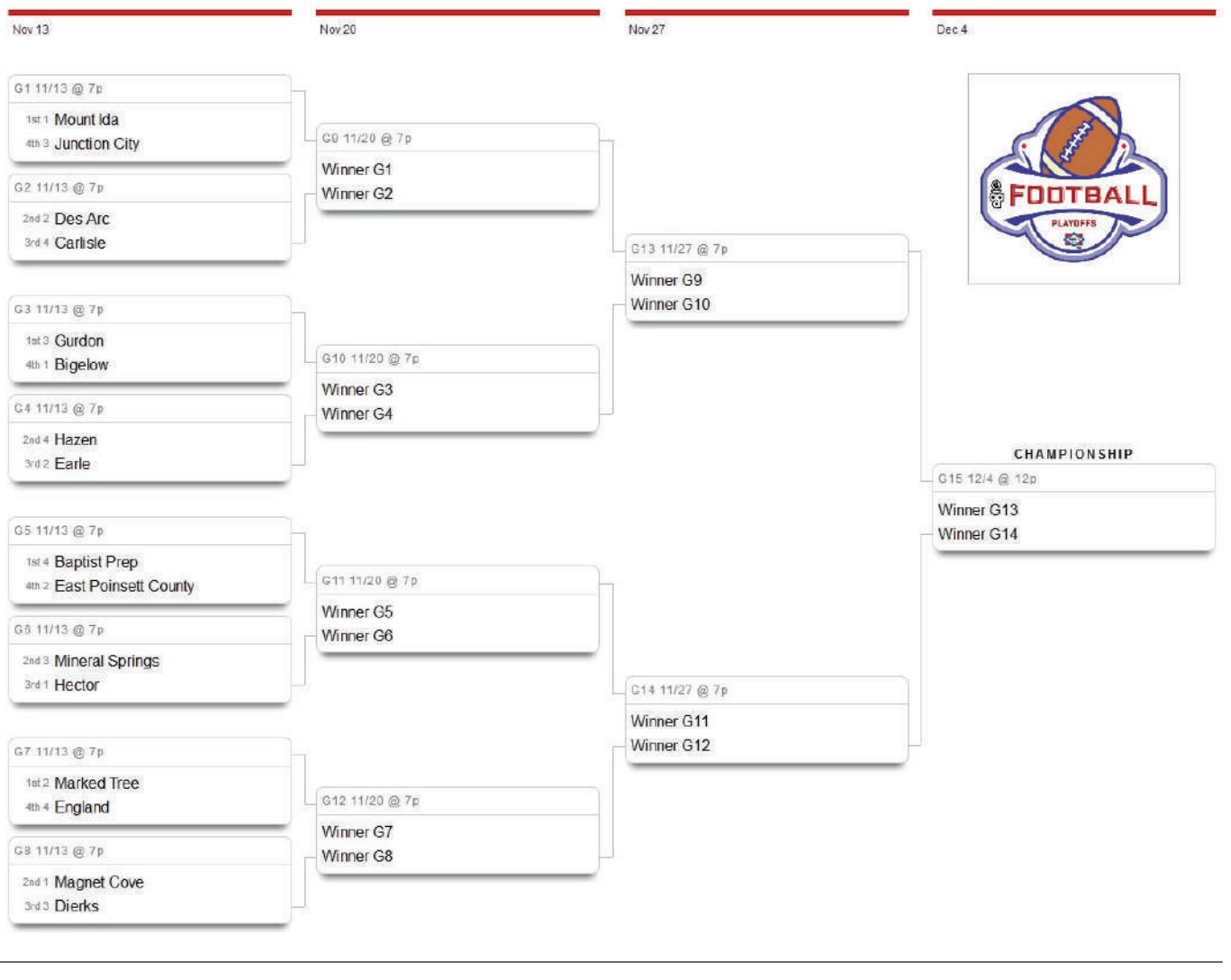

Outlaws fall to Go-Devils into third place

The Dierks Outlaws were dropped at home Friday night by the Gurdon Go-Devils, 40-20, but retained the third spot in 3-2A to remain alive for the playoffs.

The 7-3/4-2 Outlaws will face the Magnet Cove Panthers in Magnet Cove this Friday night. The Panthers finished second in 1-2A behind Mount Ida and has a 7-3/5-1 record.

MC's losses came at the hands of Gurdon (32-16), Poyen (40-14) and Mount Ida (22-14) with wins over Jessieville (43-42), Mountainburg (51-33), Hackett (30-24), Hector (24-22), Bigelow (34-28), Mountain Pine (52-14) and Foreman (34-22).

Head Outlaw Lantz Castleman said following the loss Friday night that although Gurdon was a good team, his Outlaws committed several costly turnovers and failed to execute well enough to win.

"We'll make corrections, get better at what we do, and turn our focus to Magnet Cove," the coach said. "We're confident in what we have moving forward, and are excited to prove ourselves in a playoff game."

The Outlaws allowed the Go-Devils close to 400 yards while the Outlaw offense was slowed to 268 yards.

Junior quarterback Maclane Smith hit 4/11 passes for 30 yards and also rushed 28 times for 151 yards and three touchdowns. Senior Drake Thatcher had 18 carries for 73 and sophomore Maxton Green added three carries for seven yards and sophomore Jett Jackson had two carries for seven yards.

Greene also had one pass reception for 11 yards and sophomore Madden Hill had two catches for 10 yards. Sophomore Jacoby Faulkner collected one pass for nine yards.

Senior Tristen Godwin led the Outlaw tackle chart with 10 combined tackles followed by junior Cooper Smith with seven combined stops. Junior Eligah Hawthorne pulled in a Go-Devil interception.



Gurdon Go-Devils vs. Dierks Outlaws • Friday, Nov. 6



News-Leader photos/NIKKI FIELDS

Dierks Outlaws Season at a Glance

Aug. 28 Dierks 22-Hackett 0
Sept. 4 Dierks 46-Horatio 0
Sept. 11 Dieks 55-Fouke 34
Sept. 18 CAC 33-Dierks 32
Oct. 2 Dierks 46-Spring Hill 20
Oct. 9 Dierks 42-Murfreesboro 6
Oct. 16 Dierks 32-Junction City 28
Oct. 23 Dierks 43-Foreman 34
Oct. 30 Mineral Springs 48-Dierks 30
Nov. 5 Gurdon 40-Dierks 20

WILKERSON
FUNERAL HOME
110 East 4th St. • Dierks
(870) 286-3088
www.wilkersonfuneralhomes.com

City of Nashville Job Opening
The **City of Nashville** is seeking qualified applicants for the position of **Waste Water Operator**.
Applicant must have a valid Arkansas drivers license and have a high school diploma or equivalent. Applicant must have good communication skills with coworkers and the public.
Submit applications to Nashville City Hall, 426 N Main St., Nashville, Arkansas.
Attention:
Jonathan Roquet, Public Works Director.
Applications will be accepted for the next two weeks.
The City of Nashville is an Equal Opportunity Employer and has the right to refuse any or all applications.



Murfreesboro
HOLIDAY
CRAFT SALE
November 14
9 AM - 3 PM
Free ADMISSION
Crafts, Gifts, Food Trucks
— 204 E Main —

fsb First State Bank
Accounts That Make Sense.
Open Simply Free Checking for every convenience, local service, and a FREE GIFT - all for zero monthly fees!
422 Issac Perkins Blvd
Nashville
(870) 451-9994
507 Front St.
Dierks
(870) 286-2090
Member FDIC
EQUAL OPPORTUNITY LENDER





Mineral Springs Hornets vs. Murfreesboro Rattlers • Friday, Nov. 6 at Rattler Stadium on Holloway Field







Hornets bomb Rattlers en route to state playoffs

The Mineral Springs Hornets played their "most complete football of the season" Friday night when they dispatched the Murfreesboro Rattlers 52-8 and barged their way into the playoffs and a home field advantage, according to Head Hornet Jarrod Jackson.

Jackson praised his Hornets' play on both defense - where MS collected four interceptions including one for touchdown return - and offense - where the team scored five TDs with four on the ground and one via the pass.

"It was a good team effort on both sides of the ball," Jackson said.

The Hornets enter the first round of the state Class 2A playoffs this week at home, facing the Hector Wildcats, the third-place finishers with a 7-3/4-2 record.

The Wildcats run a single-wing style offense and have two running backs with more than 1,000 yards on the season.

"They are extremely physical up front and well-coached," Jackson said.

The coach said the keys to a Hornet win will rely on continued high-level play and "a great job with our eye discipline. Against an offense like theirs, everyone has to do their job and trust the guy next to them."

The last two weeks have seen the Hornet offense putting up more than 800 yards of offense and Jackson said their output is another key for a win.

"As we get into playoff football, taking care of the little things becomes even more important," Jackson said. "We can't beat ourselves in big games. We'll have to take care of the football, eliminate mistakes and stay away from costly penalties."

Hornet fans are expected to get their money's worth with a good playoff-worthy game Friday night. "We're excited about the opportunity to keep playing and look forward to the challenge."

The Murfreesboro Rattlers (2-8, 1-5) concluded their 2026 campaign with the loss to the Mineral Springs Hornets (5-5, 4-2) at Rattler Stadium.

Rattler head coach Jay Turley admitted it wasn't the best way to conclude the season, but said Mineral Springs was simply "too good."

The Hornet offense was led by sophomore quarterback Jamerian Staten, who rushed 17 times for 120 yards and two TDs and also hit 8/14 passes for 128 yards and one TD.

Contributing to the Hornet rushing game was freshman Javen Allen with one carry for 60 yards and one TD, freshman Cedric Davis with three rushes for 56 yards and one TD and sophomore Carter Steward with six carries for 42 yards and one TD.

Senior Damoney Nolan pulled in Staten's 49-yard TD pass.

Carter Steward also led the Hornet tackle chart with seven combined stops followed by six from senior Bryce Thomas, five from junior Cortney Thomas and four from freshmen Javen Allen.

Hornets who collected interception included senior Keiandrian Nunally, Cedric Davis and Damoney Nolen with two picks.

Mineral Springs Football Hornets Season at a Glance

Aug. 28 MS 52-Jessieville 36
Sept. 4 Bearden 22-MS 20
Sept. 11 England 19-MS 14
Sept. 18 Queen City 44-MS 30
Sept. 25 MS 42-Spring Hill 24
Oct. 2 MS 30-Junction City 22
Oct. 9 Foreman 50-MS 0
Oct. 16 Gurdon 55-MS 16
Oct.. 30 MS 48-Dierks-30
Nov. 6 MS-52-Murfreesboro 8

First Baptist Church
415 N. Main
Nashville, Arkansas
Come Worship With Us!
Sunday Morning Worship
8:00 a.m. & 10:15 a.m.
Wednesday Night
6:00 p.m.
Rev. Kevin Sartin

Get Your News in The Nashville News-Leader! Call 870-845-0600





The News-Leader's 2026

PIGSKIN PREDICTIONS

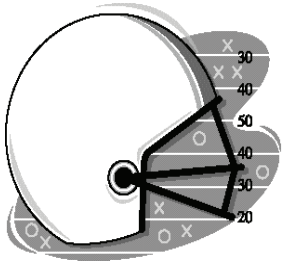

This week's top games	John R. Schirmer	Louie Graves
Hector at Mineral Springs	MSprings	MSprings
Arkadelphia at Booneville	Arkadelphia	Booneville
Forrest City at Malvern	Malvern	Malvern
Ashdown at Ozark	Ozark	Ozark
Benton Harmony Grove at Fountain Lake	Fountain	Fountain
Ouachita Baptist at Henderson	Ouachita	Ouachita
Arkansas Tech at Harding	Harding	Harding
UA-Monticello (at El Dorado) SAU	SAU	SAU
South Carolina at Arkansas	SCarolina	SCarolina
Dierks at Magnet Cove	Dierks	Dierks



News-Leader photo/JOHN R. SCHIRMER

The Nashville Scrappers wrapped up an undefeated regular season Friday night, Nov. 6, with a 47-14 District 7-4A victory at Genoa Central. The Scrappers (10-0 overall, 7-0 district) are the outright district champions and have a first-round bye in the Class 4A playoffs. They will face the winner of this week's game between Gentry and Central Arkansas Christian Friday, Nov. 13, at Scrapper Stadium.



Circle the teams you think will win in the entry below. Deadline for entries is Friday at 2 p.m. You can drop entry in box in front of the Leader office, or email screenshot of newspaper entry to tracy@nashvilleleader.com or mail your entry form to PO Box 205, Nashville, AR 71852 (must be postmarked by Friday). Only one entry per person per week. No copies please.

PROUD SUPPORTERS OF ALL OUR AREA FOOTBALL TEAMS IN THEIR QUEST FOR GREATNESS!

Latimer Funeral Home
Murfreesboro • 870-285-2194
Nashville • 870-845-2233

Tyson Foods, Inc.

Roadmart
502 Mine St. • Nashville
870-845-2159

Southwest Chiropractic & Family Care Clinic
Craig Kirchhoff & Adley Stewart
870-845-0707

PAFFORD MEDICAL SERVICES
paffordems.com
120 W. Sypert
Nashville

Michael Howard
Farm Bureau Insurance
417072 • (870) 451-4404

Stavely & Associates
102 N. Main
Nashville • 870-845-1188

FNI AGENCY FIRST NATIONAL INSURANCE AGENCY
Allison Ball Horn #7472723
117 S. Main • 870-845-2880

Southern Glass & Mirror
920 S. Main • Nashville
870-845-2121
Stacy Smith, Owner

Lisa Chandler Insurance
705 S. Main • Nashville
870-845-5930
License # 38194

Scott's Auto Body
506 S. Main St.
Nashville * 870-845-9909

The SOURCE
RENT, LEASE OR BUY
213 N. Main
Nashville
870-845-3810

CIRCLE THE TEAMS YOU THINK WILL WIN

Hector	at	Mineral Springs
Arkadelphia	at	Booneville
Forrest City	at	Malvern
Ashdown	at	Ozark
Benton Harmony Grove	at	Fountain Lake
Ouachita Baptist	at	Henderson State
Arkansas Tech	at	Harding
UA-Monticello	vs.	Southern Arkansas
South Carolina	at	Arkansas

TIEBREAKER (You must give score)

Dierks _____ **at** _____ **Magnet Cove**

Name _____ **Phone** _____

88.5 Ed 88.7
Feed Local

RAY'S REALTY
724 S. Main • Nashville
870-845-2900

fsb First State Bank
Nashville • Dierks • Murfreesboro
Member FDIC

Starz Family Restaurant
870-845-4997

UA COSSATOT
DOLLY HENLEY
STATE REPRESENTATIVE

Diamond Insurance
Lic #245424 Nashville • 870-845-2861
Murfreesboro • 870-285-3191

Futrell Marine
Nashville
870-845-3122

The Hickory House
815 S. Main St. • Nashville
870-200-9722

Murray & CO. REALTY
Carol Murray, Principal Broker
122 North Main * Nashville
Office: 870-451-9000 • Cell: 501-993-6183
Tammy Lansdell, 870-200-4888
Kristi "Noelle" Couch, 870-557-7193
Allana O'Neal, 870-557-7162
John Anderson, 870-557-4062

Coca-Cola/Dr Pepper
Hwy 27 S. • Nashville
870-845-2262

Quality Termite & Pest Control
870-557-0555

Howard Memorial hospital
130 Medical Circle
Nashville





NHS band photo

The Scrapper band received all 1's at regional competition in Texarkana. Members were to travel to Little Rock this week for state competition at War Memorial Stadium.



NHS cheer photo

Senior cheerleaders were introduced during Senior Night Oct. 30 at Scrapper Stadium. They include (front) Layla Sirmon, Hayley Soto, Emily Wescott and Kinley Martin; (back) Jayden Rudder, Taviley Hughes, Landree Green, Caylen Ellis, Lauren Ferguson, Kailyn Scott and Kelli Myers.



News-Leader photo/JAYCEE MARTIN

Senior football players were introduced Oct. 30 during Senior Night at Scrapper Stadium. They include Trunks Hawthorne, Axel Wade, Jacob Teague, Kishon Jefferson, Bryce Perrin, Luke Lacie, DeQuincy Staggers, Jailyn Staggers, Zavion Vaughn, DJ Jefferson and MJ Jefferson.



News-Leader photo/JOHN R. SCHIRMER

Spencer Green (left) leads the Scrapper band in "Precious Lord, Take My Hand" following Nashville's win over Malvern Oct. 30 at Scrapper Stadium. The song has become a tradition after the last home game of the regular season.



News-Leader photo/JOHN R. SCHIRMER

Coach Brad Chesshir talks to the Scrappers in the wake of their victory over Malvern, which secured the outright District 7-4A championship for Nashville.



News-Leader photo/JOHN R. SCHIRMER

Ouachita Baptist University quarterback Tre Nichols (7) scores on a 50-yard run in the first quarter of OBU's 31-14 win over Southwestern Oklahoma State Saturday, Nov. 7, at Cliff Harris Stadium in Arkadelphia. Teammates Eli Holmes-Holt (4) and JJ Pipkin (16) cheer as Nichols scores.



News-Leader photo/JOHN R. SCHIRMER

OBU football alumnus Cliff Harris (right) waves from the press box as he's introduced at his namesake stadium Saturday afternoon. Harris signed with the Dallas Cowboys as an undrafted free agent out of OBU. He and the Cowboys appeared in five Super Bowls and won two of them during his 10-year career in Dallas. Harris was inducted into the Pro Football Hall of Fame in Canton, Ohio, in 2020. Cliff Harris Stadium opened in the fall of 2014.



News-Leader photo/JOHN R. SCHIRMER

SWOSU defender Kelton Moore (5) tips the ball to Eli Holmes-Holt (right) of OBU, who made the reception near the goal line and scored late in the third quarter.

Up next - The 99th Battle of the Ravine Saturday, Nov. 14
Ouachita Baptist at Henderson State, kickoff at 1 p.m.
Pre-game with Rex Nelson, Dr. Jeff Root and the OBU broadcast crew at 12 noon on KNAS, 98.7 FM in Nashville
The only game in the U.S. where the visiting team walks across the street for an away game. OBU will begin the walk across Highway 67 around 11:15 a.m.

Follow the News-Leader every week.

Chambers IT Services
• computer repair
• sales
• network administration
• websites
• PC & Mac Troubleshooting
• commercial business only
Jon Chambers, Owner/ Operator
870-557-3109
jon@chambersitservices.com

SPORTS LEADERS

Players of the Week as selected by The Leader sports department

Jailyn Staggers, Nashville



Jailyn, a Scrapper senior, made 11 tackles in Nashville's 47-14 win at Genoa Central Friday night, Nov. 6. He also recorded three sacks and eight tackles for losses against the Dragons.

This weekly feature sponsored by
McDonald's of Nashville
845-2364
South Fourth Street

Check out our Fall Deals at York Gary

2026 GMC SIERRA 2500 HD SLT



Volcanic Red Tintcoat, TurboMax engine,6.6 L Duramax Turbo Diesel V8 Engine

MSRP	$86,055
YORK GARY DISCOUNT	-$3,382
BUICK AND GMC CONSUMER CASH	- $3,500
GMC BONUS CASH	- $2,000
	$77,173
SERVICE AND HANDLING	+$130
Sale Price[6]	$77,303

2026 GMC SIERRA 1500 SLT 4WD

Sterling Metallic, 3.0 L Duramax Turbo Diesel engine, 22 MPG City, 26 MPG Hwy.

MSRP	$68,535
YORK GARY DISCOUNT	-$3,784
GMC CONSUMER CASH REBATE	- $6,250
GMC BONUS CASH	- $2,000
	$56,501
SERVICE AND HANDLING	+$130
Sale Price[6]	$56,631

USED 2014 CHEVY SILVERADO 2500 HD WORK TRUCK

Silver Ice Metallic, 4WD, 6.0L, V-8, SFI Flex Fuel. 157,501 miles.

Sale Price $14,625 + $130s/h

1420 West Leslie
Nashville
870-845-1536
Toll Free 1-800-235-6855
yorkgaryauto.com

60 York Gary WE GO THE EXTRA MILE

6. SALE PRICE IS AFTER ALL APPLICABLE INCENTIVES AND DOES NOT INCLUDE TT&L OR OTHER QUALIFYING INCENTIVES, AND REQUIRES CREDIT APPROVAL, WAC (WITH APPROVED CREDIT). **TO QUALIFY FOR BEST PRICING ON SELECT MODELS, CUSTOMERS MUST FINANCE WITH YORK GARY OR OTHER IN-HOUSE ENTITY, AND FOR AT LEAST 6 MONTHS WAC (WITH APPROVED CREDIT). SEE DEALER FOR DETAILS ABOUT MANUFACTURER DISCOUNTS BECAUSE SOME VEHICLES AND/OR CUSTOMERS MAY QUALIFY FOR ADDITIONAL INCENTIVES SUCH AS MILITARY, FIRST RESPONDER, AND EDUCATOR DISCOUNTS. ALL INCENTIVES ARE NOT THE SAME AND THEIR VALIDITY DATES MAY VARY. SEE YOUR FRIENDLY SALES TEAM FOR DETAILS. SEE DEALER FOR DETAILS ABOUT MANUFACTURER DISCOUNTS BECAUSE SOME VEHICLES AND/OR CUSTOMERS MAY QUALIFY FOR ADDITIONAL INCENTIVES SUCH AS MILITARY, FIRST RESPONDER, AND EDUCATOR DISCOUNTS. ALL INCENTIVES ARE NOT THE SAME AND THEIR VALIDITY DATES MAY VARY. SEE YOUR FRIENDLY SALES TEAM FOR DETAILS.

FIND NEW ROADS



Old Deer Tale from Delight

Back in the days of AGFC deer farms

By Todd Fugitt
Special to The News-Leader

DELIGHT— In 1958, Bob Fugitt of the Bowen community south of Delight harvested an 8-point buck with a distinctive notched right ear and a tag. This buck may have been an ancestor of the deer harvested this season.

A half-century ago there was not the deer population we have now in Arkansas. Deer hunting was with dogs and there were not many harvested. Back in the deer restoration days, Arkansas Game and Commission operated 44 deer farms or refuges. Most were on leased or rented land or sometimes just land worked through a handshake. The AGFC owned little land during the late 1920s to the late 1950s. This was the era of the deer turn-around – from a low of an estimated 500 deer in the entire state to today's abundance. It took time and habitat – the same essentials cited today by wildlife biologists.

1958 was before the onset of fancy stands and tree stand deer hunting. You were on the ground hunting deer. This buck was a big one, Fugitt recalled. "We had a time getting it out and back to the farm." Fugitt's buck had an 18-inch spread and later scored a Boone & Crockett 147.

Some research turned up facts. Deer stocked on AGFC refuges in the restoration era were notched and tagged for identification. Four does and two bucks were stocked on the Clark County Deer Refuge, so the buck Fugitt harvested in the Little Missouri River bottoms was "probably" one of those two bucks put on the refuge just after World War II. Another possibility is the buck could have come downstream from Howard County Deer Refuge 30 or so miles away.

The Fugitt farm has an old house festooned with antlers – memories of past hunting successes, but none of the other racks came from deer with notched ears and wearing tags. Perhaps this was the deer you see, beside the roads, grandsire.

(Submitted story by Avonne Petty)

Breaking News

Search underway for possible explosive device at Beards Bluff on Lake Millwood

On Monday, Nov. 9 at approximately 3 p.m., deputies with the Hempstead County Sheriff's Office were dispatched to Beards Bluff at Lake Millwood in reference to a report of a possible explosive device that had reportedly been thrown into the lake.

Upon arrival, deputies made contact with a male subject from Jacksonville, Ark., who advised officers that he believed there might be a bomb inside a guitar case and that he had thrown the case into Lake Millwood.

During the investigation, deputies discovered several disassembled computer components inside the subject's vehicle. Deputies also located pliers and other tools in a fire ring at a nearby campsite.

Due to the possibility of an explosive device being in the lake, deputies contacted the Hempstead County Office of Emergency Management (OEM) and requested assistance from the Arkansas State Police Bomb Squad.

The Arkansas State Police Bomb Squad arrived at the scene near dark and began searching the shoreline and surrounding area. A boat provided by the U.S. Army Corps of Engineers was utilized to assist with the search. Arkansas Game and Fish Commission Wildlife Enforcement Officers also responded to provide additional assistance.

The search continued until approximately 10:30 p.m. on Monday, when operations were suspended due to darkness. The search was scheduled to resume Tuesday morning when visibility and conditions will allow officers to continue their efforts safely.

Search operations are scheduled to resume, and this remains an active investigation. "We do not think this to be a creditable threat," said Sheriff James Singleton."However ,out of an abundance of caution we are treating it as such as to insure the safety of the public."

The public is reminded not to approach or handle any suspicious objects or items that could potentially be explosive. Anyone who observes something suspicious should immediately contact law enforcement.

Trusted Surgical Care
IN NASHVILLE

Dr. Sutherland is now performing surgeries exclusively at Howard Memorial Hospital, delivering top-tier care with state-of-the-art technology in one of the nation's Top 20 Critical Access Hospitals.



Why Howard Memorial Hospital?

- ✔ Efficiency & Excellence – Nationally recognized for patient care
- ✔ Advanced Technology – Robotic Surgery, MRI, CT scan, nuclear medicine
- ✔ Compassionate Care – Personalized treatment, close to home

Howard Memorial hospital

Now Accepting New & Existing Patients
Howard Memorial Hospital | Nashville, AR
No Facility Fee

To learn more call 870-845-8914,
or visit howardmemorial.com/our-services/robotic-surgery



DELINQUENT REAL ESTATE TAX LIST

The Real Estate Tax Books of Howard County reflect the following list of real property to be delinquent for nonpayment of taxes for the year **2025** (The amount listed may not include all penalties and cost and will not include interest and special improvement assessments that may be due at the time of payment.)

PARCEL	NAME	LEGAL	AMOUNT	SECTION/TOWNSHIP/RANGE	SCHOOL DISTRICT
R00001045080000	ACKLEY WANDA GAIL IRREVOCABLE TRUST	1493 HWY 27 S AR SW COR NESW W RD (1.50 AC); W1/2 SW (80); W1/4 SESW (10) ***SEE ADMIN FOR DEED INFO***	810.83	23 10 28	30
R00900001530000	ACT NEW REALTY LLC	09-11-27 TOLLETTE CITY M & B 1679 HWY 332 E TOLLETTE AR PT SESWNW (.27AC) ***SEE ADMIN FOR DEED INFO***	12.53	09 11 27	11TO
R00900000990000	ACT NOW REALTY LLC	09-11-27 TOLLETTE CITY M & B 200 PUMP STATION ST MIENRAL SPRINGS AR 71851 PT NENENW (1AC)	37.63	09 11 27	11TO
R00001051190000	ADAMS EZELL RAMON	BRIGHT STAR NORTH AR PT SW COR NWSE (1) ***SEE ADMIN FOR SURVEY INFO***	34.66	01 11 28	30
R00850004060000	ADAMS EZELL RAMON ORIGINAL MINERAL SPRINGS BLOCK 28 109 E NORTH ST MINERAL SPRINGS AR ORIGINAL MINERAL SPRINGS BL 28 PT NE BL 28 (186X105)		120.93	00 00 00	30MI
R00001050360000	ADAMS JOE B (C'TRACT SMITH BOBBIE J)	1975 1971 MAIN ST SARATOGA AR 71859 W PT W1/2 SW (30.08)	100.83	33 11 27	11
R00001037980000	ADAMS ROBERT NORMAN JR	503 TRENTON BLVD NASHVILLE AR 71852 SESWSW (10AC) SLS 8/25/15 MH SITS ON THIS PARCEL BUT BELONGS TO HER GRAND SON CHRISTOPHER GATES 1-3798-1S **SEE ADMIN FOR DEED & LEGAL INFO**	1,147.25	03 10 27	10
R00750018560410	ADAMS ROBERT NORMAN JR TOLAND HEIGHTS LOT PT84 BLOCK 5 TRENTON BLVD NASHVILLE AR 71852 TOLAND HEIGHTS BL 5 S1/2 LT 84 (ROADWAY) **SEE ADMIN FOR DEED & LEGAL INFO**		57.83	00 00 00	10NA
R00001050960000	ADAMS TERRY	849 YELLOW CREEK RD FULTON AR 71838 NW PT SESE (1AC)	276.38	36 11 27	11
R00001020910000	ADAMSON NORMAN & HELEN JEAN	2484 HWY 26 W AR PT SWSE N #26 (4.76AC) ***SEE ADMIN FOR SURVEY INFO***	72.03	25 08 28	10
R00750011540000	AGUILAR RIGOBERTO HERNANDEZ & ROSALINA ORTIZ MONTIEL NEW NASHVILLE LOT PT1-PT2 BLOCK 87 901 W OAK ST NASHVILLE AR 71852 NEW NASHVILLE BL 87 W62' OF N150' LT 1 & E38' OF N150' LT 2 **SEE ADMIN FOR DEED INFO**		832.5	00 00 00	10NA
R00001004820000	ALLISON WALTER & ZELPHIA	116 FAULKNER RD AR PT SE COR NWNE (.51AC)	57.62	36 05 29	80
R00750019440000	ALMAZAN SOTERO & PEGGY WILSON & FERGUSON BLOCK 12 409 & 411 W HOWARD ST NASHVILLE AR 71852 WILSON & FERGUSON BL 12 PT NE COR BL 12 (75X110)		312.82	00 00 00	10NA
R00001016560010	ALVARADO JOSE & PAHOLA	301 NATHAN RD NASHVILLE AR 71852 PT SENW (3.65AC) ***SEE ADMIN FOR DEED INFO***	417.24	13 08 27	10
R00001001130000	ALVAREZ NICOLAS & ISABEL MENDEZ	1313 HWY 84 E UMPIRE AR 71971 PT W1/2 SENE (.42AC) PT W1/2 SENE (100X100)	416.24	15 05 28	80
R00001003850000	ALVAREZ NICOLAS TEODORO & ISABEL MENDEZ HERNANDEZ	16274 HWY 278 W UMPIRE AR 71971 PT SE COR SESW (2.40AC)	676.85	25 05 29	80
R00800001980000	ALVAREZ NICOLAS TEODORO & ISABEL MENDEZ HERNANDEZ HEIGHTS OF DIERKS LOT 11-12 BLOCK 4 818 N MAIN AVE DIERKS AR 71833 HEIGHTS OF DIERKS BL 4 LT 11 THRU 12 **SEE ADMIN FOR DEED INFO**		689.69	00 00 00	20DI
R00001001020000C	ALVAREZ NICOLAS TEODORO ISABLE MENDEZ HERNANDEZ & KIMBERLY TEODORO MENDEZ	102 HWY 246 UMPIRE AR 71971 PT SESWNE (.62AC) **SEE ADMIN FOR DEED INFO**	839.45	15 05 28	80
R00001017460000	AMADOR SIXTO PEREZ & MARIA HERNANDEZ	3177 CORINTH RD NASHVILLE AR 71852 PT SESE (19AC)	93.34	26 08 27	10
R00850000690000	AMMARI RAZAN	19-10-27 MINERAL SPRINGS M & B 117 WEST ST MINERAL SPRINGS AR 71851 PT SENW (60X110) (.15AC)	22.88	19 10 27	30MI
R00001018920000	ANDERSON BETH	12361 HWY 278 W AR PT E1/2 FRL SWNW (4AC)	107.47	03 08 28	20
R00001025780000	APPLEGATE ADAM & HEATHER	190 JAMISON RD NASHVILLE AR 71852 SENE (40AC); PT SWNE E RD (4.20)	1,349.36	08 09 27	10
R00001025780010	APPLEGATE HEATHER	NASHVILLE AR 71852 PT SE (35.95AC)	87.54	08 09 27	10
R00001025780020	APPLEGATE HEATHER	NASHVILLE AR PT SE COR SWNE E RD (1AC)	3.76	08 09 27	10
R00001050420000	ARCHER JAMES	1986 MAIN ST AR PT SWSWSW; (6X8 WELL LOT NO CHG) ***SEE ADMIN***	87.02	33 11 27	11
R00001024750010	ARCHER JUSTIN	AR PT W1/2 NWSW (1AC)	60.95	36 08 29	20
R00001011080000	ARMSTRONG HOBART	1343 GREEN PLAINS RD DIERKS AR 71833 PT NWSE (3AC) ***SEE ADMIN FOR DEED & SURVEY INFO***	1,570.22	20 07 27	20
R00001037860000	ARNOLD JAMES E & MICHELLE Y	369 BUCK RANGE RD NASHVILLE AR 71852 PT SESE (2.76AC) **SEE ADMIN FOR DEED INFO**	244.19	02 10 27	10
R00001039470020	ARNOLD JAMES E & MICHELLE Y	UNITY RD EAST AR PT NENE (.19AC) ** SEE ADMIN FOR LEGAL & DEED INFO**	8.82	11 10 27	10
R00750008260000C	ARNOLD RITA	NEW NASHVILLE LOT 11-12 BLOCK 2 116 E HEMPSTEAD ST NASHVILLE AR 71852 NEW NASHVILLE BL 2 LTS 11 THRU 12 (COOLEY BLDG)	694.63	00 00 00	10NA
R00750009450000	AYALA MA ESTELA FLORES & JOYCE JUDITH FLORES	NEW NASHVILLE LOT 5-6-7-8 BLOCK 30 211 W SYPERT ST NASHVILLE AR 71852 NEW NASHVILLE BL 30 LTS 5 THRU 8	524.47	00 00 00	10NA
R00001002140000	BAILEY HAROLD W	AR PT NENW (16.82AC)	31.63	25 05 28	80
R00001002180000	BAILEY HAROLD W	1325 TOLLETT RD AR E3/4 SWNW (30AC)	69.88	25 05 28	80
R00001023850000	BAILEY JOSEPH HENRY LIVING TRUST	AR SWSW EXC RR NW COR ***SEE ADMIN FOR DEED & RESEARCH INFO***	64.78	14 08 29	20
R00001007810000	BAILEY SETH	257 TOLLETT RD NEW HOPE AR 71959 NW COR NENE (5AC) ***SEE ADMIN FOR INFO***	1,069.81	26 06 28	20
R00001024290015	BARBRE STEVE	246 BUREN RD DIERKS, AR 71833 IMP ONLY SITS ON 1-2429-0 W/2 NWNE (20AC)	535.8	26 08 29	20
R00800004360000	BARBRE STEVEN & VALERIE ORIGINAL DIERKS LOT 17-18 BLOCK 24 210 ARKANSAS AVE DIERKS AR ORIGINAL DIERKS BL 24 LTS 17 THRU 18 ***SEE ADMIN FOR DEED INFO***		76.82	00 00 00	20DI
R00750011020000	BARGER DIANNE NEW NASHVILLE LOT PT10-11-12 BLOCK 72 620 W OAK ST NASHVILLE AR NEW NASHVILLE BL 72 W1/2 LT 10 & LTS 11THRU 12		761.02	00 00 00	10NA
R00750011040000	BARGER TOMMY NEW NASHVILLE LOT PT13-PT14-PT15-PT16-PT17-PT18 BLOCK 72 516 N 7TH ST NASHVILLE AR 71852 NEW NASHVILLE BL 72 S1/2 LTS 13 THRU 18		806.22	00 00 00	10NA
R00750013130000	BARGER TOMMY & DIANNE & MICHELLE BOONE RIDGEWAY LOT 4-5 BLOCK 6 129 RIDGEWAY DR NASHVILLE AR 71852 RIDGEWAY BL 6 LTS 4 THRU 5 & 155X200 W OF LT 4 & 5		1,641.74	00 00 00	10NA
R00001022540000	BARNES TIMOTHY	2503 CORNBRIDGE RD NASHVILLE AR 71852 SW COR SWNE ***SEE ADMIN***	636.42	35 08 28	10
R00001051820000	BARNHILL JOHNNY III	974 BRIGHT STAR RD MINERAL SPRINGS AR 71851 PT NWNW N RD (5.69AC) **SEE ADMIN**	178.59	11 11 28	30
R00850001010330	BARRAGAN ORFELINDA & RAMON BELL'S ORIGINAL LOT 4 BLOCK 3 614 S LEWIS ST MINERAL SPRINGS AR 71851 BELL'S ORIGINAL BL3 LT 4		339.72	19 10 27	30MI
R00001031240000	BARRAGAN RAMON & ORFELINDA	102 MARTIN RD AR PT SE COR SWSW (2AC) **SEE ADMIN FOR DEED INFO**	73.31	33 09 27	10
R00001040250000	BEAR RONALD R & JULIE F DALTON W/LE TO GLADYS BEAR	556 JONES RD NASHVILLE AR 71852 SE COR NWNE (.50AC)	190.07	15 10 27	10
R00850003780020	BEARDEN DONNIE & DOLL ORIGINAL MINERAL SPRINGS LOT PT1 BLOCK 18 205 W SPRING ST MINERAL SPRINGS AR ORIGINAL MINERAL SPRINGS BL 18 NORTH 100' OF W100' OF E 200' LT 1		120.93		30MI
R00281000390000	BEATY ROBERT WILLIAM & CONNIE	COTTON SHED #1 LOT 36 BLOCK 5 109 BASS LN AR COTTON SHED #1 BL 5 LT 36	64.6	14 11 28	30
R00750014360000	BEAVERS CRAIG E	SW. R.E.& DEV. CO. LOT PT5-PT6 BLOCK 14 800 S HUTCHINSON ST NASHVILLE AR SW. R.E.& DEV. CO. BL 14 E1/2 LT 5 THRU 6	362.16	00 00 00	10NA
R00001034490000	BEAVERS CRAIG EDWARD	3123 HWY 371 W NASHVILLLE AR 71852 W3.50AC W1/2 SENESE (3.50AC)	68.25	20 09 28	10
R00001019330010	BENSON ALMONZO	AR PT SESWNE (.57AC)	22.69	07 08 28	20
R00750014550000	BENSON DEBORAH GRANT W/LE	SW. R.E.& DEV. CO. LOT 5-6 BLOCK 17 1100 S HUTCHINSON ST NASHVILLE AR 71852 SW. R.E.& DEV. CO. BL 17 LT 5 THRU 6 **SEE ADMIN FOR DEED INFO**	632.83	00 00 00	10NA
R00750016040010	BENSON EDNA E	SW. R.E.& DEV. CO. LOT 2-3 BLOCK 39 E BELL ST NASHVILLE AR 71852 SW. R.E.& DEV. CO. BL 39 LTS 2 THRU 3	47.69	00 00 00	10NA
R00750014160000	BENSON MARLON & DEBORAH	SW. R.E.& DEV. CO. LOT 3 BLOCK 12 1408 S ANSLEY NASHVILLE AR 71852 SW. R.E.& DEV. CO. BL 12 LT 3	52.74	00 00 00	10NA
R00750013710000	BENSON NURSING HOME INC	SW. R.E.& DEV. CO. LOT 3-4-5-6 BLOCK 5 1310 S FRONT ST NASHVILLE AR SW. R.E.& DEV. CO. BL 5 LTS 3 THRU 6 **SEE ADMIN**	92.42	00 00 00	10NA
R00750014470000	BENSON NURSING HOME INC	SW. R.E.& DEV. CO. LOT 1-2-3 BLOCK 16 1012 S HUTCHINSON ST NASHVILLE AR SW. R.E.& DEV. CO. BL 16 LTS 1 THRU 3 **SEE ADMIN**	250.11	00 00 00	10NA
R00750015450000	BENSON NURSING HOME INC	SW. R.E.& DEV. CO. LOT 8 BLOCK 28 S HUTCHINSON ST AR SW. R.E.& DEV. CO. BL 28 LT 8 **SEE ADMIN**	43.08	00 00 00	10NA
R00750015460000C	BENSON NURSING HOME INC	SW. R.E.& DEV. CO. LOT 9-10-11-12 BLOCK 28 1315 S HUTCHINSON ST AR SW. R.E.& DEV. CO. BL 28 LT 9 THRU 12 **SEE ADMIN**	752.72	00 00 00	10NA
R00750016510000	BENSON NURSING HOME INC	SPENCER ADN LOT 6 BLOCK 3 1506 S HUTCHINSON ST AR SPENCER BL 3 LT 6 **SEE ADMIN**	28.32	00 00 00	10NA
R00750014140000	BENSON W M; WILLIE BENSON JR; F.C. BENSON 5 HEIRS SEE ADMIN; MATTIE HEARD SW. R.E.& DEV. CO. LOT 1-2-3-4-5-6-7-8-9-10-11-12 BLOCK 11 1323 S FRONT ST AR SW. R.E.& DEV. CO. BL 11 LTS 1 THRU 12		378.3	00 00 00	10NA
R00750004370000	BENSON WILLIE JR	35-09-27 NASHVILLE CITY METES & BOUNDS 1516 S ANSLEY NASHVILLE AR PT NESE (50X150)	482.05	35 09 27	10NA
R00750014820000	BENSON WILLIE JR	SW. R.E.& DEV. CO. LOT 9 BLOCK 19 1309 S ANSLEY ST AR SW. R.E.& DEV. CO. BL 19 LT 9	130.69	00 00 00	10NA
R00750000490000	BENSON WILLIE JR & SADIE	23-09-27 NASHVILLE CITY METES & BOUNDS ROCK ST NASHVILLE AR PT E1/2 SESW (.74AC)	53.21	23 09 27	10NA
R00750004470000	BENSON(33.33%) HEARD(33.33%) SWIFT(6.66%) 4 BENSONS @ 6.66%EACH	36-09-27 NASHVILLE CITY METES & BOUNDS AR PT NWNW; PT S1/2 NW ***SEE ADMIN***	32.92	36 09 27	10NA
R00750016110000	BENSON(33.33%) HEARD(33.33%) SWIFT(6.66%) 4 BENSONS @ 6.66%EACH	SW. R.E.& DEV. CO. LOT 1-2-3-4-5-6-7-8&11 BLOCK 40 1101 S PRICE ST NASHVILLE AR 71852 SW. R.E.& DEV. CO. BL 40 LTS 1 THRU 8 & LT 11	340.49	00 00 00	10NA
R00750016210000	BENSON(33.33%) HEARD(33.33%) SWIFT(6.66%) 4 BENSONS @ 6.66%EACH	SW. R.E.& DEV. CO. BLOCK 40 S PRICE ST AR SW. R.E.& DEV. CO. BL 40 40' STREET BETWEEN BLS 40 &41	23.71	00 00 00	10NA
R00750016240000	BENSON(33.33%) HEARD(33.33%) SWIFT(6.66%) 4 BENSONS @ 6.66%EACH	SW. R.E.& DEV. CO. LOT 4-5-6 BLOCK 41 AR SW. R.E.& DEV. CO. BL 41 LTS 4 THRU 6	69.82	00 00 00	10NA
R00750016290000	BENSON(33.33%) HEARD(33.33%) SWIFT(6.66%) 4 BENSONS @ 6.66%EACH	SW. R.E.& DEV. CO. LOT 1-2-3-4-5-6-7-8-9-10-11-12 BLOCK 42 AR SW. R.E.& DEV. CO. BL 42 LTS 1 THRU 12	36.16	00 00 00	10NA
R00750016300000	BENSON(33.33%) HEARD(33.33%) SWIFT(6.66%) 4 BENSONS @ 6.66%EACH	SW. R.E.& DEV. CO. LOT 1-2-3-4-5-6-7-8-9-10-11-12 BLOCK 43 AR SW. R.E.& DEV. CO. BL 43 LTS 1 THRU 12	36.16	00 00 00	10NA
R00001021550000	BERRY TAMELA	2642 HWY 26 W NASHVILLE AR 71852 BL 19 LESS S190' OF W 227'-----(1.56AC)	585.41	26 08 28	10
R00750001980000	BETANCOURT GALDINO V	25-09-27 NASHVILLE CITY METES & BOUNDS AR PT SWSW (.19AC) PT SWSW 72X135 (.22AC) PT SWSW 50X136 (.16AC)	41.22	25 09 27	10NA
R00001033650020	BEVILL ADAM D	BLUE BAYOU RD NASHVILLE AR 71852 PT SE COR NESE (.68AC) **SEE ADMIN FOR DEED INFO & NOTES**	109.55	14 09 28	10
R00001020950020	BILLINGS ANDREW	11476 HWY 278 NASHVILLE AR 71852 PT NE COR E OF RD NENE (4.68AC)	385.21	26 08 28	10
R00001025810020	BILLINGS ANDREW STEPHEN & MADISON AMBER	10472 HWY 278 W NASHVILLE AR 71852 PT SENW (25AC); SWNW (40AC); PT NW COR NESW (1.06AC); PT NWSW N OF RD (5.48AC) **SEE ADMIN FOR DEED INFO**	2,547.88	08 09 27	10
R00001020690000	BILLINGS BOBBY & STEVEN BILLINGS	11514 HWY 278 W NASHVILLE AR 71852 PT SESE (7.36AC)	544.96	23 08 28	10
R00850000960020	BIRD RODNEY & CHRISTINE	19-10-27 MINERAL SPRINGS M & B PARK LANE MINERAL SPRINGS AR PT NWSW (80.5X190) (0.35AC)	23.57	19 10 27	30MI
R00850000960030	BIRD RODNEY & CHRISTINE	19-10-27 MINERAL SPRINGS M & B PARK LANE MINERAL SPRINGS AR 71851 PT NWSW (25X190) (0.11AC)	8.02	19 10 27	30MI
R00001006910010	BISSELL RONNIE	AR S1/2 NWSW (20AC)	52.42	12 06 28	20
R00800000620000	BLACKMON DARRELL & SHIRLEY	30-07-28 DIERKS CITY METES & BOUNDS 712 HERMAN AVE DIERKS AR 71833 PT SENE (152X180)	39.66	30 07 28	20DI
R00800002020000	BLACKMON DARRELL & SHIRLEY	HEIGHTS OF DIERKS LOT PT4-5-6 BLOCK 5 703 HERMAN DIERKS AR HEIGHTS OF DIERKS BL 5 S20' LT 4 ALL LTS 5 THRU 6	350.28	00 00 00	20DI
R00800003030000	BLACKMON DARRELL & SHIRLEY	ORIGINAL DIERKS LOT 15-16 BLOCK 3 614 HERMAN AVE DIERKS AR 71833 ORIGINAL DIERKS BL 3 LTS 15 THRU 16 ***SEE AMDIN FOR DEED INFO***	315.72	00 00 00	20DI
R00001026880020	BLAKELY JEFFERY A & JO ANNE K	PUMP SPRINGS RD AR PT SWSE; PT SESW; & PT NESW----(49.73AC) ***SEE ADMIN FOR DEED INFO & SURVEY INFO***	83.31	12 09 27	10
R00001026900000	BLAKELY JEFFREY ALAN	PUMP SPRINGS RD NASHVILLE AR 71852 E600' NWSW N RD (14.50AC); PT NESW; PT SESW; & PT SWSE (57.94AC) ***SEE ADMIN FOR DEED & SURVEY INFO***	88.6	12 09 27	10
R00850002840050	BLANKINSHIP ELIZABETH	MC CULLOUGH LOT PT22-23-24-PT25 BLOCK 58 318 E LEE ST MINERAL SPRINGS AR MC CULLOUGH BL 58 W24' OF LT 22; LTS 23 THRU 24 & S99' OF E13' OF LT 25 **SEE ADMIN FOR DEED INFO**	150.03	00 00 00	30MI
R00281200180000	BOHANNON CHARLES W	PINEVIEW LOT 1 BLOCK 9 402 PINEVIEW AR PINEVIEW BL 9 LT 1	29.3	11 11 28	30
R00001039800000	BOLER LAVERNE & KEVIN DEWAYNE & PENNY ALMOND	296 BOLER RD NASHVILLE AR 71852 NE COR NWSE (1.50)	63.19	12 10 27	10
R00001020550000	BOLES EARNEST L	NASHVILLE AR 71852 NE COR SWSE (2AC)	73.31	21 08 28	10
R00001022520010	BOLES JERRY	157 TEXAS ST NASHVILLE AR 71852 PT S1/2 NWNE (.25AC) ***SEE ADMIN FOR SURVEY INFO***	15.98	35 08 28	10
R00750001310070	BONNER WILLIAM ROBERT & MEGAN RENEE	13-09-27 NASHVILLE CITY METES & BOUNDS NASHVILLE AR 71852 PT S1/2 SE (20.84AC) **SEE ADMIN FOR DEED & LEGAL INFO**	50.44	13 09 27	10NA
R00900000010010	BOOKER ERIKA SHEREE	04-11-27 TOLLETTE CITY M & B 301 WASHINGTON ST TOLLET MINERAL SPRINGS AR 71851 PT SESENW (4AC)	44.65	04 11 27	30TO
R00001026230010	BOOZER JASON D & LISA E	NASHVILLE AR 71852 PT SWNW (23.34AC) PT NWSW (6.66AC) **SEE ADMIN FOR DEED INFO**	43.07	09 09 27	10
R00750014790000	BRADLEY LEANDER	SW. R.E.& DEV. CO. LOT 6 BLOCK 19 S HUTCHINSON ST AR SW. R.E.& DEV. CO. BL 19 LT 6	49.21	00 00 00	10NA
R00001016880010	BRAKE TAMMY S	1798 HWY 26 W NASHVILLE AR 71852 PT SWSE (2.50AC) ***SEE ADMIN FOR SURVEY INFO***	716.41	21 08 27	10
R00001048090010	BRANTON PAREY P JR	AR SENW (40)	55.95	14 11 27	11
R00278300050000	BRAY BRADLEY J & SHEENA MARIE	OAK HILL ESTATES LOT PT15 214 ALLEN CEMETARY RD DIERKS AR 71833 OAK HILL ESTATE S211.5' LT 15 N RD **SEE ADMIN**	341.64	12 08 29	20
R00800002350010	BRAY DAVID KYLE	HOLLY LOT 8 BLOCK 4 601 ALLEN ST DIERKS AR HOLLY BL 4 LT 8 (50X140)	70.92		20DI
R00001003360000	BREEDEN MARGARET E	AR SESW	152.66	02 05 29	80
R00001040840000	BREWER ROSIE M	190 JOHNSON RD NASHVILLE AR 71852 PT SESE (1AC)	37.9	16 10 27	10
R00001051220000	BRIM PHYLLIS TURNER	676 BRIGHT STAR RD AR PT NWSWSE (1AC) ***SEE ADMIN FOR SURVEY INFO***	34.66	01 11 28	30
R00001052280010	BRIM PHYLLIS TURNER	AR PT NW COR NWNW (1AC)	34.66	12 11 28	30
R00900001250000	BRIM PHYLLIS TURNER	09-11-27 TOLLETTE CITY M & B MLK DR MINERAL SPRINGS AR 71851 PT W1/2 NENW (.50AC)	17.05	09 11 27	11TO
R00800002490015	BRITO JOSE LUIS	HOLLY 502 MASSEY AVE DIERKS AR 71833 IMP ONLY!!!!! SITS ON PARCEL 800-249-0	46.14	00 00 00	20DI
R00001034060000	BROUSSARD FAMILY REVOCABLE TRUST	3838 HWY 26 W NASHVILLE AR 71852 PT FRL NW (50.71AC)	101.01	18 09 28	10
R00900001640000	BROWN JANE & DESMOND BROWN	09-11-27 TOLLETTE CITY M & B 317 SILVER ST MINERAL SPRINGS AR 71851 PT E1/2 NWSW (1AC)	26.58	09 11 27	11TO
R00001046110000	BROWN JOHNNY M & MELISSA J	1512 SCHAAL RD MINERAL SPRINGS AR 71851 NE PT NESE (8AC)	469.42	35 10 28	30
R00001051240030	BROWN JUDY	661 BRIGHT STAR RD MINERAL SPRINGS AR 71851 28X50 MH SITS ON 1-5124-0 PT SWSE	454.29	01 11 28	30
R00750015970000	BROWN LILLIE MAE	SW. R.E.& DEV. CO. LOT 12 BLOCK 36 S MILL ST AR SW. R.E.& DEV. CO. BL 36 LT 12	49.21	00 00 00	10NA
R00750016560000	BROWN LILLIE MAE	SPENCER ADN LOT 1-2-3 BLOCK 4 S HUTCHINSON ST AR SPENCER BL 4 LTS 1 THRU 3	124.5	00 00 00	10NA
R00001042540000	BROWN RONALD W	629 HWY 355 N NASHVILLE AR 71852 PT SW COR SWNE (4.54AC)	344.36	01 10 28	10
R00900001650000	BROWN ZEBEDEE	09-11-27 TOLLETTE CITY M & B 801 SILVER ST TOLLETTE TOLLETTE AR 71851 PT N1/2 SESW (1AC)	191.19	09 11 27	11TO
R00900000350020	BROWN ZEBEDEE JR & PATRICIA DEAN	04-11-27 TOLLETTE CITY M & B 211 WEST SIDE ST TOLLET TOLLETTE AR 71851 PT E1/2 NWSW (1AC)	453.13	04 11 27	30TO
R00001049750000	BRUNSON PIERCE	AR E PT SENW (9AC)	54.29	32 11 27	11
R00001034860020	BUFKIN SKYLAR	205 BLUE BAYOU RD NASHVILLE AR 71852 PT SE COR NESW (0.88AC) **SEE ADMIN FOR DEED INFO	437.06	23 09 28	10
R00750003240000	BUFKIN SKYLAR	26-09-27 NASHVILLE CITY METES & BOUNDS 909 JOHNSON ST NASHVILLE AR 71852 PT SWNW (120X173)	450.68	26 09 27	10NA
R00001024840000	BUFKIN SKYLAR & CANNON RAY	507 PUMP SPRINGS RD NASHVILLE AR 71852 PT FRL NE (14.39AC) **SEE ADMIN FOR DEED & LEGAL INFO**	2,163.73	01 09 27	10
R00001042900000	BULLOCK ROOSEVELT & LESTER	AR SW COR SWNE (5AC)	179.52	06 10 28	10
R00850001490000	BURCHETTE HAZEL	HEIGHTS OF MINERAL SPRINGS LOT 7 BLOCK 26 410 N LEWIS ST MINERAL SPRINGS AR HEIGHTS OF MINERAL SPRINGS BL 26 LT 7	672.94	00 00 00	30MI
R00001040360000	BURCHETTE JERRY	253 JORDAN RD NASHVILLE AR 71852 NE COR NESE (1AC)	10.92	15 10 27	10
R00001041840000	BURCHETTE JERRY	593 BARTON BETHEL RD MINERAL SPRINGS AR 71851 PT W1/2 NWNE (.50AC)	218.75	28 10 27	30
R00001041840010	BURCHETTE JERRY	BARTON BETHEL RD AR SW COR NENE (7AC)	15.11	28 10 27	30
R00850001530000	BURCHETTE JERRY	HEIGHTS OF MINERAL SPRINGS BLOCK 27 415 N LEWIS ST MINERAL SPRINGS AR 71851 HEIGHTS OF MINERAL SPRINGS BL 27 PT NE (50X72) **SEE ADMIN FOR RESEARCH INFO***	23.08	00 00 00	30MI
R00850002560000	BURCHETTE JERRY	MC CULLOUGH LOT 18-19-20-21-22 BLOCK 51 125 N MCCLENDON MINERAL SPRINGS AR MC CULLOUGH BL 51 LTS 18 THRU 22	102.87	00 00 00	30MI
R00750000230000	BURCHETTE JULIAN EDWARD	23-09-27 NASHVILLE CITY METES & BOUNDS 807 W POPE ST NASHVILLE AR 71852 PT N1/2 SW (.60AC)	425.33	23 09 27	10NA
R00001001910000	BURGESS JANE NANCY & MELISSA EVE ALLEN	122 SPRING VALLEY RD NEW HOPE AR 71959 PT W1/2 E1/2 SESE (5AC);	144.01	22 05 28	80
R00900000320000	BURT RAYFORD	04-11-27 TOLLETTE CITY M & B AR PT SWNESW (3AC); PT W1/2 SW (17.50AC)	112.02	04 11 27	30TO
R00900000750000	BURT RAYFORD	04-11-27 TOLLETTE CITY M & B AR PT NWSESW	26.58	04 11 27	30TO
R00750016280000	BUTLER JOSHUA & DAWN	SW. R.E.& DEV. CO. LOT 12 BLOCK 41 S PRICE ST AR SW. R.E.& DEV. CO. BL 41 LT 12	25.08	00 00 00	10NA
R00001039090040	CAMACHO ISIDRA E	785 GOLF LINKS RD NASHVILLE AR 71852 PT W1/2 SENE N RD (1.00AC) **SEE ADMIN FOR DEED INFO**	259.61	09 10 27	10
R00850003430000	CAMACHO JOSE P & RUFINA J ORIGINAL MINERAL SPRINGS LOT PT1 BLOCK 10 134 W CENTER MINERAL SPRINGS AR ORIGINAL MINERAL SPRINGS BL 10 W128.1' S166.5' LT 1		28.09	00 00 00	30MI
R00001050760005	CAMP SPRINGS HUNTING CLUB	174 VAUGHN RD COLUMBUS AR 71831 MOBILE HOME 1973 YOUNG AMERICA 12X65	11.43	36 11 27	11
R00750016860000	CAPPS HELAN JEAN JARRETT	SUMMIT LOT 5-6 BLOCK 7 719 CYPRESS ST NASHVILLE AR 71852 SUMMIT BL 7 LTS 5 THRU 6	155.58	00 00 00	10NA
R00900000380000	CARROLL PAULA GREEN	04-11-27 TOLLETTE CITY M & B AR PT S1/2 NWSW (2.70AC)	134.35	04 11 27	30TO
R00001007140020	CARTER TRACI	152 HILL LP NEW HOPE AR 71959 SE COR SENE (10AC) ***SEE ADMIN FOR SURVEY & DEED INFO***	479.77	14 06 28	20
R00750018580210	CASTREJON ROSA ISELA	TOLAND HEIGHTS LOT 42-43 BLOCK 5 206 CLERMONT ST NASHVILLE AR 71852 TOLAND HEIGHTS BL 5 REPLAT OF LTS 21 THRU 44 LTS 42 THRU 43	465.92	00 00 00	10NA
R00001033640000	CHANDLER JORDAN CLAY	173 BLUE BAYOU RD W NASHVILLE AR 71852 PT S1/2 SWSW (3.03AC)	109.55	14 09 28	10
R00001023270000	CHAVEZ ANABEL	1480 HWY 70 W DIERKS AR 71833 SE COR FRL SENE &AC) **SEE ADMIN FOR DEED & LEGAL INFO**	2,273.45	03 08 29	20
R00001015950020	CHERRY SPRINGS CABINS LLC	CHERRY SPRINGS RD DIERKS AR 71833 PT N1/2 SESE N RD (17.33AC) **SEE ADMIN FOR DEED INFO**	32.52	36 07 29	20
R00288000020000	CLARDY A D	TOLTON CLARDY ESTATE LOT 2 HWY 26 W AR TOLTON CLARDY ESTATE LT 2	19.36	34 08 28	10
R00001025500000	CLARK ANDREW M & AMANDA G	180 HARDING RD NASHVILLE AR 71852 PT E1/2 NE (42AC)	4,085.45	07 09 27	10
R00001025800000	CLARK ANDREW M & AMANDA G	AR SW COR NWNW (3AC)	8	08 09 27	10
R00800003430000	CLARK COURTNEY	ORIGINAL DIERKS LOT 4-PT5 BLOCK 11 506 BOCK AVE DIERKS AR 71833 ORIGINAL DIERKS BL 11 LT 4 & S20' LT 5 ***SEE ADMIN FOR DEED INFO***	798.98	00 00 00	20DI
R00001049200000	CLARK MELVIN & CASEY C	VAUGHN RD AR NE COR E RD SESESW (1.42AC) **SEE ADMIN**	55.66	25 11 27	11
R00750015250000	CLARK STEPHANIE WHITE DENITA WHITE BARNUM & ELVIN WHITE JR.	SW. R.E.& DEV. CO. LOT 9 BLOCK 26 1107 S HUTCHINSON ST NASHVILLE AR 71852 SW. R.E.& DEV. CO. BL 26 LT 9 **SEE ADMIN FOR DEED & LEGAL INFO**	734.43	00 00 00	10NA

Continued on next page

PARCEL	NAME	LEGAL	AMOUNT	SECTION/TOWNSHIP/RANGE	SCHOOL DISTRICT
R00001042980000	COLE LADY BIRD EST	AR E PT S1/2 SENE E CRK (13AC) ***SEE ADMIN FOR RESEARCH INFO***	20.75	07 10 28	10
R00001043070000	COLE LADY BIRD EST	AR SW COR SWNW (4.50AC) ***SEE ADMIN FOR RESEARCH INFO***	56.45	08 10 28	10
R00750018050000	COLLIER MARETTA	SYPERT LOT 13-14-15-16-17-18-19-PT20 BLOCK 2 HENDERSON & WASHINGT NASHVILLE AR 71852 SYPERT BL 2 N12' LT 20 & LTS 13 THRU 19	198.35	00 00 00	10NA
R00750010040000	COMPTON JOHN DAVID	NEW NASHVILLE LOT 19-20-21-22-23-24 BLOCK 41 304 W SYPERT ST NASHVILLE AR 71852 NEW NASHVILLE BL 41 LTS 19 THRU 24	94.24	00 00 00	10NA
R00750018580430	CONTRERAS ENRIQUE ROJAS	TOLAND HEIGHTS LOT 64 BLOCK 5 214 BUSH ST NASHVILLE AR TOLAND HEIGHTS BL 5 REPLAT OF LTS 45 THRU 70 LT 64	441.95	00 00 00	10NA
R00750011210000	COOK CRYSTAL	NEW NASHVILLE LOT PT4-PT5 BLOCK 77 701 OAK ST NASHVILLE AR 71852 NEW NASHVILLE BL 77 N1/2 LTS 4 THRU 5 **SEE ADMIN FOR DEED INFO**	61.06	00 00 00	10NA
R00001002280020	COOK TIMOTHY J TOLLETT RD	NEW HOPE AR 71959 NWSE E RD (8.61AC)	15.53	25 05 28	80
R00750001158021S	COPELAND PAM	L&S TRAILER PARK LOT 27 121 SOUTH PINE ST, #27 NASHVILLE AR IMP ONLY SITS ON 750-00158-001C PT NWNWSE--(L&S TRAILER PARK) LOT #27	157.89	25 09 27	10NA
R00001047670020	CORINTH FIRST MISSIONARY BAPTIST CHURCH	1601 HWY 332 W MINERAL SPRINGS AR 71851 PT SWNE & PT NWSE (2.97AC)	114.2	09 11 27	11
R00001040800000	COULTER CALLIE	JOHNSON RD NASHVILLE AR 71852 PT SESE (29.75AC)	85.04	16 10 27	10
R00001041230000	COULTER LEO	548 BARTON BETHEL RD MINERAL SPRINGS AR 71851 PT SWSE (34.90AC)	397.65	21 10 27	10
R00001044461002S	COULTER MINNIE M	1940 HWY 27 S MINERAL SPRINGS, AR 71851 MH ONLY- SITS ON 001-04461-0000	32.01	21 10 28	30
R00001020870000	COULTER ROLAND & HELEN	2554 HWY 26 W NASHVILLE AR 71852 NESW (40AC); PT S1/2 SW (25.65AC) ***SEE ADMIN***	661.41	25 08 28	10
R00750014920000	COULTER RUFUS A	SW. R.E.& DEV. CO. LOT 11 BLOCK 20 S ANSLEY ST AR SW. R.E.& DEV. CO. BL 20 LT 11	25.08	00 00 00	10NA
R00001033500000	CRANE SHANNON LEE JR & ANGELA S GROSTEFON	121 FROST LN NASHVILLE AR 71852 PT N1/2 SWSE (7.26AC) **SEE ADMIN FOR DEED INFO**	326.16	13 09 28	10
R00001003560010	CRAWFORD JUDY & BARRY	AR PT NW SW (.25AC) **SEE ADMIN FOR DEED INFO**	3.12	14 05 29	80
R00001003570030	CRAWFORD JUDY & BARRY	AR PT NESW (20AC); PT SE (62.60) ***SEE ADMIN FOR DEED & SURVEY INFO***	144.85	15 05 29	80
R00900000690000	CROFTON ANGIE LEE	04-11-27 TOLLETTE CITY M & B 877 MLK DR TOLLETTE TOLLETTE AR 71851 PT N1/2 SESW	423.03	04 11 27	30TO
R00900000860000	CROFTON ANNIE EST	08-11-27 TOLLETTE CITY M & B WILLOW ST MINERAL SPRINGS AR 71851 PT W132' SWNE (204X132 &126X132) (1AC) **SEE ADMIN FOR DEED INFO**	50.14	08 11 27	11TO
R00900000880000	CROFTON BEARIE	08-11-27 TOLLETTE CITY M & B 803 WILLOW ST TOLLETTE MINERAL SPRINGS AR 71851 PT W132' SWNE (110X132) (.33AC)	14.54	08 11 27	11TO
R00900000870000	CROFTON DIANE M	08-11-27 TOLLETTE CITY M & B 701 WILLOW ST TOLLETTE MINERAL SPRINGS AR PT W132' SWNE (165X132) (.50AC)	17.05	08 11 27	11TO
R00900000630000	CROFTON ERSIE	04-11-27 TOLLETTE CITY M & B 307 SALEM ST TOLLETTE TOLLETTE, AR 71851 PT SWSW	496.29	04 11 27	30TO
R00850002790000	CRUZ MARLENE PINEDA	MC CULLOUGH BLOCK 57 313 E CENTER ST MINERAL SPRINGS AR MC CULLOUGH BLOCK 57 E1/2 NW BL 57	398.94	00 00 00	30MI
R00001012071010C	CTI TOWERS ASSETS II LLC	BILLINGS RD AR CELL TOWER SITS ON 1-2071-0	130.63	24 08 28	10
R00001002110010	D T UTILITY CONTRACTORS INC	TOLLETT RD NEW HOPE AR 71959 PT NWNE E RD (28.58AC) **SEE ADMIN FOR DEED INFO**	54.44	25 05 28 80	
R00750014910000	DABBS COTEAL & BRIAN TROTTER	SW. R.E.& DEV. CO. LOT 9-10 BLOCK 20 1407 S ANSLEY ST NASHVILLE AR 71852 SW. R.E.& DEV. CO. BL 20 LTS 9 THRU 10	566.44	00 00 00	10NA
R00750001137007S	DABILA ADRIAN	PINEVIEW MH PARK LOT 63 1216 MINE ST #63 NASHVILLE AR 71852 IMP ONLY SITS ON P# 750-00137-000C PINEVIEW MH PARK LOT #63 14X56 MH	47.29	24 09 27	10NA
R00750001137013S	DAMIAN ERIC	PINEVIEW MH PARK LOT 73 1216 MINE ST #73 NASHVILLE AR IMP ONLY SITS ON P# 750-00137-000C PINEVIEW MH PARK LOT #73 14X60 1972 MH	37.55	24 09 27	10NA
R00001001160000	DAVIS JOEL W & BARBARA JOINT REV TRUST	1339 HWY 84 E UMPIRE AR 71971 PT S1/4 SENE (1.06AC)	897.36	15 05 28	80
R00001015740040	DAVIS JUSVENCIA	155 RODEO DR DIERKS AR 71833 PT NENE (100X282)	51.82	36 07 29	20
R00850003990000	DAVIS LONNIE D & CRYSTAL R	ORIGINAL MINERAL SPRINGS LOT PT2-3 BLOCK 25 423 N MCCLENDON MINERAL SPRINGS AR ORIGINAL MINERAL SPRINGS BL 25 S1/2 LT 2 & ALL LT 3	98.35	00 00 00	30MI
R00001041740000	DAVIS MYLES J	BARTON BETHEL RD AR N1/4 NWNW (10AC)	34.03	27 10 27	30
R00001002480020	DE LOS SANTOS SHEILA RENEE	316 SPRING VALLY RD NEW HOPE AR 71959 SW COR NENE (10AC) **SEE ADMIN FOR DEED INFO**	20.81	28 05 28	80
R00750007390000	DEALMONTES JAVIER VIOLANTE & VI	B.F. HILL LOT PT3-4 BLOCK 1 616 S FRONT ST NASHVILLE AR 71852 B.F. HILL BL 1 N1/2 LT 3 & LT 4 FRONT ST	89.19	00 00 00	10NA
R00750007510000	DEAN BLAKE	HILLCREST LOT 1 BLOCK 3 1009 MAGNOLIA ST NASHVILLE AR 71852 HILLCREST BL 3 LT 1 & 50X150 N LT 1 ***SEE ADMIN FOR DEED & SURVEY INFO***	681.71	00 00 00	10NA
R00800002810000	DEED CAPITAL VENTURES	HOLLY LOT PT1-PT2-PT3-PT4 BLOCK 18 212 E 3RD ST DIERKS AR HOLLY BL 18 E46.67' LTS 1 THRU 4	351.11	00 00 00	20DI
R0085000211000C	DEED CAPITAL VENTURES	MC CULLOUGH LOT PT11 BLOCK 3 MINERAL SPRINGS AR 71851 MC CULLOUGH BL 3 NE PT LT 11 (19.5X150)	103.87	00 00 00	30MI
R00800000010002S	DEER DUSTIN 29-07-28	DIERKS CITY METES & BOUNDS 1306 OLD HWY 70 N AR IMP ONLY SITS ON 800-00010-0000 PT NWNW (3.22AC); PT NENE SEC 30-7-28 (1.65AC)	45.56	29 07 28	20DI
R00001012630000	DEER JUSTIN DON & KIMIYIA	281 THIRTY THOUSAND RD DIERKS AR 71833 FRL SWNW EXC NW COR ***SEE ADMIN FOR DEED INFO***	840.62	19 07 28	20
R00750013930000	DELCARMEN FABIAN & ADELAIDA	SW. R.E.& DEV. CO. LOT PT 7-PT8 BLOCK 8 206 E HILL ST NASHVILLE AR 71852 SW. R.E.& DEV. CO. BL 8 MIDDLE 45' LTS 7 THRU	8168.5	00 00 00	10NA
R00800002540000	DELGADO-SERAFIN GUILLERMO & SILVIA	DELGADO HOLLY LOT PT2-3-4-5-6 BLOCK 8 506 HOLLY AVE DIERKS AR 71833 HOLLY BL 8 S1/2 LT 2 & ALL LTS 3 THRU 6	44.38	00 00 00	20DI
R00001046790000	DELLINGER WALLACE & LOU C	AR PT FRL NENE & NW COR FRL SENE **SEE ADMIN FOR DEED INFO**	79.36	04 11 27	30
R00001035740000	DELONEY GEORGE	AR W315'OF S1/3 SWNW (3AC)	108.71	29 09 28	10
R00001051240020	DELONEY REGINA E	125 BRIGHT STAR SOUTH MINERAL SPRINGS AR 71851 SW COR SWSE (1.01) ***SEE ADMIN FOR SURVEY INFO***	163.79	01 11 28	30
R00900000920010	DELONEY REGINA E	08-11-27 TOLLETTE CITY M & B MLK DR MINERAL SPRINGS AR 71851 PT NENESE (1AC)	26.58	08 11 27	11TO
R00850001010090	DIAZ DIANA M	BELL'S ORIGINAL LOT 3 BLOCK 1 203 E SOUTH ST MINERAL SPRINGS AR 71851 BELL'S ORIGINAL BL 1 LT 3 **SEE ADMIN FOR DEED & LEGAL INFO**	482.53	19 10 273	0MI
R00750002220000	DIBAS JOSEPH A & MARY E	26-09-27 NASHVILLE CITY METES & BOUNDS 401 W CLARK ST NASHVILLE AR 71852 PT NESW (140X75)	735.66	26 09 27	10NA
R00850001010400	DICKERSON ALFONSO	BELL'S ORIGINAL LOT 8 BLOCK 2 713 S LEWIS ST MINERAL SPRINGS AR 71851 BELL'S ORIGINAL LT 8 BL 2	216.28	19 10 27	30MI
R00800001640000	DINGER KEN	31-07-28 DIERKS CITY METES & BOUNDS W OLD HWY 70 DIERKS AR PT N1/4 FRL NWNW (82X100)	16.07	31 07 28	20DI
R00001047050000	DIXON JOHN A & SARAH	810 PLUM ST MINERAL SPRINGS AR 71851 S PT FRL SESE (1AC) **SEE ADMIN FOR DEED/RESEARCH INFO**	42.71	05 11 27	30
R00900001880000	DIXON JOHN WOODY	YOUNG'S SUBDIVISION SILVER ST MINERAL SPRINGS AR 71851 YOUNG'S SUBDIVISION PT SESW (.40AC)	18.55	09 11 27	11TO
R00800002380000	DOWELL JESSIE L	HOLLY LOT 4-PT5 BLOCK 5 505 ALLEN ST DIERKS AR HOLLY BL 5 LT 4 & N1/2 LT 5	109.85	00 00 00	20DI
R00850003410000	DYKES JONATHAN T & BROOKE	ORIGINAL MINERAL SPRINGS LOT PT1 BLOCK 10 119 W RUNNELS ST MINERAL SPRINGS AR 71851 ORIGINAL MINERAL SPRINGS BL 10 NW LT 1	128.56	00 00 00	30MI
R0075001210000C	DYN PROPERTIES LLC	NEW NASHVILLE LOT PT18-19-20-21-22-23-PT24 BLOCK 125 410 N MAIN ST NASHVILLE AR 71852 NEW NASHVILLE BL 125 S1/2 OF LT 18; LTS 19 THRU 23 & N5' OF LT 24 ***SEE ADMIN FOR DEED INFO***	3,151.87		10NA
R00001030640000	EATON REGINALD F & PHYLLUS A	FEEMSTER RD AR SESWSE (10AC)	17.32	30 09 27	10
R00750003970010	EEP HOLDINGS LLC	34-09-27 NASHVILLE CITY METES & BOUNDS SUNNYSIDE NASHVILLE AR 71852 PT SE COR NWSE (2.09AC) SW PT NESE (18.23AC) E PT SWSE (3.74AC) SESE EXC PT SE & NE COR (29.71AC) ***SEE ADMIN FOR DEED & SURVEY INFO***	125.71	34 09 27	10NA
R00750003970040	EEP HOLDINGS LLC	34-09-27 NASHVILLE CITY METES & BOUNDS 155 SUNNYSIDE NASHVILLE AR 71852 PT NESE & SESE (4.00AC)	13.1	34 09 27	10NA
R00750003970050	EEP HOLDINGS LLC	34-09-27 NASHVILLE CITY METES & BOUNDS SUNNYSIDE DR NASVHILLE AR 71852 PT SESE (0.97AC)	5.27	34 09 27	10NA
R00750004350090	EEP HOLDINGS LLC	35-09-27 NASHVILLE CITY METES & BOUNDS 220 SUNNYSIDE NASHVILLE AR 71852 PT SWNW E RR (13.85AC); PT NWSW & PT SWSW (23.89AC)	98.41	35 09 27	10NA
R00750004350110	EEP HOLDINGS LLC	35-09-27 NASHVILLE CITY METES & BOUNDS SUNNYSIDE NASHVILLE AR 71852 PT NWSW & SWSW (16.38 AC) **SEE ADMIN FOR DEED INFO**	45.38	35 09 27	10NA
R00001046220000	ELDERS REV TRUST	AR SWNW (40AC)	128.07	36 10 28	30
R00001052390000	ELDERS REV TRUST	RT 1 BOX 173 AR SESE (40AC)	68.37	12 11 28	30
R00001031950000	ELECTROLUX HOME PRODUCTS	AR NW COR N CRK SWSW (.23AC)	2.98	36 09 27	10
R00001002650000	ELLIS RAYMOND & RUTH	128 128/119 WOODLAND RD UMPIRE AR 71971 N165' FRL SWSW (5AC)	457.45	30 05 28	80
R00001024820000	ELLIS REGINA	109 ELLIS RD DIERKS AR 71833 PT NWSE (18.97AC)	497.61	36 08 29	20
R00001003970000	ELLIS RUTH	184 HWY 84 E UMPIRE AR 71971 PT N1/2 SESE (2.37AC)	71.54	25 05 29	80
R00750002000000	ESKEW RONALD DUANE	25-09-27 NASHVILLE CITY METES & BOUNDS 510 E HENDERSON ST NASHVILLE AR 71852 PT SWSW (70X135) **SEE ADMIN FOR DEED & LEGAL INFO**	545.22	25 09 27	10NA
R00001020280000	EUDY BRIAN	971 POSSUM HOLLOW RD AR PT NENE (12.05AC)	122.82	19 08 28	20
R00001020330000	EUDY BRIAN	933 POSSUM HOLLOW RD DIERKS AR 71833 PT SENE (8.60AC);	18.58	19 08 28	20
R00001020440000	EUDY BRIAN	AR SENW (40AC); NWSW (40AC); NESW (40AC); SWSW N BEECH CRK (12AC) ***SEE ADMIN***	280.03	20 08 28	20
R00001020270000	EUDY BRIAN & MISTI	987 POSSUM HOLLOW RD AR NE COR NENE (2.87AC) **SEE ADMIN FOR DEED & LEGAL INFO**	88.74	19 08 28	20
R00001020330030	EUDY BRIAN & MISTI	AR PT SENE (1.40AC)	203.91	19 08 28	20
R00001006800000	EUDY TOMMY PAM JONES	RHONDA KING & SHARON WILLIAMS AR E580' OF N420' SWSW	14.37	10 06 28	20
R00001010150020	EVANS EARL STANLEY	AR PT E1/2 NWNE (7.14AC)	14.65	15 06 30	80
R00001027987001S	EVANS JOSEPH W & PENNY	502 COUNTY LINE RD AR 1979 14X70 MH LOCATED ON: W165' NESE HL FOR MH IS CHG TO P#1-2798-0	7.54	18 09 27	10
R00001010060000	EVANS MARY ALICE	AR S1/4 SWSW (7.38AC) EXC SW COR	15.83	11 06 30	80
R00001010150030	EVANS ROBERT BENJAMIN	AR NE COR SWNE & SE COR NWNE (7.14AC)	15.21	15 06 30	80
R00001027980000	EVANS WILLIE W & FRANCIE	518 COUNTY LINE RD N NASHVILLE AR 71852 W165' NESE (5AC)	21.04	18 09 27	10
R00001037020020	EWING CATHY DENISE LITTLEFIELD	AR W1/2 NWSE S OF HWY (19.95AC) NWSE (40AC) SENE S OF HWY (.66AC) SWNE S OF HWY (6.21AC) SENW S OF HWY (.25AC) PT NESW S OF HWY (36.20) NWSW S OF HWY(26.77AC)	217.6	24 09 29	10
R00001027860000	EWING GARY	299 JACQUES RD NASHVILLE AR 71852 PT W3/8 NWSW (10AC) **SEE ADMIN FOR DEED INFO**	17.93	17 09 27	10
R0000102929001C	FABTECH PLUS LLC	1812 PEACHTREE ST NASHVILLE AR 71852 PT NENENE (.27AC)	18.52	25 09 27	10
R00750001158000C	FABTECH PLUS LLC	25-09-27 NASHVILLE CITY METES & BOUNDS 1812 PEACHTREE ST NASHVILLE AR PT NENENE (.96AC)	549.38	25 09 27	10NA
R00001036480000	FALCO JOHN & ANGELA LIVING TRUST & CASSANDRA LEA KUDELA	COUNTY LINE RD AR PT N1/2 NE	23.2	36 09 28	10
R00750005530000C	FAMILY CLINIC OF NASHVILLE	GREENWOOD LOT 1-2 BLOCK 2 1400 W LESLIE AR GREENWOOD BL 2 LT 1 & 2 & 100X185 W LT 1	1,564.74	00 00 00	10NA
R00001028390010	FATHERREE TERRY & DENISE	W HWY 371 NASHVILLE AR 71852 PT SW COR SWSW (.50AC)	16.41	21 09 27	10
R00001033140000	FERGUSON JOHN L & ORIS B	AR SW COR SWNE S&W RD'S; S1/8 SENW EXC W150'; NESW EXC NW PT; SESW; PT W1/2 NWSE	366.74	12 09 28	10
R00001033350000	FERGUSON JOHN L & ORIS B	AR W1/2 E1/2 NW EXC 1AC SW COR	122.83	13 09 28	10
R00001034940000	FERGUSON JOHN L & ORIS B	AR NENE EXC SE COR (38AC); E1/2 NWNE (20AC); NW PT SENE W RD (22AC)	327.42	24 09 28	10
R00001019740000	FERGUSON LIVING TRUST	AR NWSW (40AC); W1/2 NESW (20AC)	196.38	10 08 28	10
R00750018970000	FERGUSON PHILLIP WILSON & FERGUSON	LOT PT2-3 BLOCK 3 212 S 4TH ST NASHVILLE AR WILSON & FERGUSON BL 3 N41' LT 2 & ALL LT 3	113.16	00 00 00	10NA
R00001037240000	FIELDING LARRY & DONNA	9071 HWY 278 W AR PT FRL NENE (1.37AC)	197.22	01 10 27	10
R00800005470000	FIELDS ERNEST TRENT & KIMBERLY MURRAY-2	LOT 1-2-3-4 BLOCK 3 601 W 3RD ST DIERKS AR 71833 MURRAY-2 BL 3 LTS 1 THRU 4 **SEE ADMIN FOR DEED INFO**	185.11	00 00 00	20DI
R00850005010000	FINLEY LANCE & ASHLEY	ORIGINAL MINERAL SPRINGS LOT 1 BLOCK 60 220 E SOUTH ST MINERAL SPRINGS AR 71851 ORIGINAL MINERAL SPRINGS BL 60 LT 1	224.3	00 00 00	30MI
R00850001440010	FIRST PROVIDENCE OUTREACH MINISTRY	20-10-27 MINERAL SPRINGS CITY M & B S MERCER ST MINERAL SPRINGS AR 71851 NWSW W RR ROW (3AC)	96.84	20 10 27	30MI
R00001004920000	FLENOR JAMES R & MARY L	121 SCHOOL ST AR SW COR NWNE(3.75AC); PT SWNE (12.15AC) **SEE ADMIN FOR DEED INFO**	376.05	36 05 29	80
R00001039310000	FLIGHT INVESTMENTS LLC	117 MIDWAY LP NASHVILLE AR 71852 PT NWSW (4.94AC) **SEE ADMIN FOR DEED & LEGAL INFO**	161.56	09 10 27	30
R00001044980000	FOSTER STEPHEN & KERRI	1470 HWY 27 S MINERAL SPRINGS AR 71851 PT SESWNW (2AC)	533.74	23 10 28	30
R00001045010040	FOSTER STEPHEN & KERRI	113 CORBELL AR PT S1/2 SWNW (6 AC)	264.33	23 10 28	30
R00001007280001S	FOX KEVIN & SUSAN	179 N HOUSE RD NEW HOPE AR 71959 IMPROVEMENT ONLY MH SITS ON 1-735-0277	23.23	15 06 28	20
R00001009690020	FOX SUSAN	107 LIBERTY HILL RD DIERKS AR 71851 PT NE COR NWNE PT W1/2 N1/2 NENE N & E OF HWY 278 (2.88AC) ***SEE ADMIN FOR DEED INFO***	217.02	36 06 29	20
R00750001137022S	FRAGA-VARGAS JORGE L OR DIANA	PINEVIEW MH PARK LOT 67 1216 MINE ST #67 NASHVILLE AR 71852 IMP ONLY SITS ON P# 750-00137-000C PINEVIEW TRAILER PARK LOT #67 16*70 MH	147.6	24 09 27	10NA
R00750005360000	FRAIRE JUAN JR	ELEY LOT PT10-11-12 BLOCK 3 316 N ELM ST NASHVILLE AR 71852 ELEY BL 3 S10' LT 10 & LTS 11 & 12	64.75	00 00 00	10NA
R00001007090000	FRIAS DEBORAH LYNN	282 BISSELL RD NEW HOPE AR 71959 N3/4 SESE (30AC)	53.63	13 06 28	20
R00001007160000	FRIAS DEBORAH LYNN	HILL LOOP NEW HOPE AR 71959 NESE	84.95	14 06 28	20
R00850003230000	FRIEND MICHAEL & APRIL PARKER	ORIGINAL MINERAL SPRINGS BLOCK 6 103 BLUFF SPRINGS RD MINERAL SPRINGS AR 71851 ORIGINAL MINERAL SPRINGS BL 6 NE COR BL 6 (109X144)	456.65	00 00 00	30MI
R00001035070000	FROHNAPPEL TIMOTHY N & JERI L	1207 N HWY 355 NASHVILLE AR 71852 E1/2 NESW (20AC) N 990' W1/2 NESW (15AC) N630' OF THE W210' NWSE (3AC)	1,161.42	24 09	28
R00750014260000	GALLARDO SERGIO TORRES & ADRIANA AGUILAR	SW. R.E.& DEV. CO. LOT 3 BLOCK 13 718 S HUTCHINSON ST NASHVILLE AR 71852 SW. R.E.& DEV. CO. BL 13 LT 3 & 10' N LT 3	639.74	00 00 00	10NA
R00750006940010	GAMBLE BRANDY & ALEX	HAYES LOT PT27-28 BLOCK 4 W HENDERSON ST NASHVILLE AR HAYES BL 4 E15' OF LT 27 & ALL LT 28	30.63	00 00 00	10NA
R00900000370000	GAMBLE BRANDY & ALEX	04-11-27 TOLLETTE CITY M & B AR PT S1/2 NWSW (2.70AC)	67.73	04 11 27	30TO
R00850001010380	GANDARA SANDRA	BELL'S ORIGINAL LOT 9 BLOCK 3 204 COWLING MINERAL SPRINGS AR 71851 BELLS ORIGINAL BL 3 LT 9	242.37	19 10 27	30MI
R00850001010440	GANDARA SANDRA	BELL'S ORIGINAL LOT 4 BLOCK 4 204 BRANCH ST MINERAL SPRINGS AR 71851 BELL'S ORIGINAL BL 4 LT 4	112.9	19 10 27	30MI
R00001035750020	GANOUS KEVIN T	180 ROCK CREEK ROAD NASHVILLE AR 71852 PT NESWSW (2.76AC)	577.87	29 09 28	10
R00315100040000	GARRETT MARVIN	BLUE BAYOU ACRES LOT 4 106 SHORT RD NASHVILLE AR 71852 BLUE BAYOU ACRES LT 4	275.37	23 09 28	10
R00001005850010	GARRISON TRAVIS & KIM	AR PT SWNW (1AC)	29.22	28 05 30	79
R00001005850000	GARRISON TRAVIS & KIMBERLY	1507 HWY 278 W WICKES AR 71973 S1/2 NWNW W RD (10.15AC); SWNW EXC 2AC SQ SW COR & EXC 4AC SQ SE COR **SEE ADMIN FOR NOTES**	2,088.05	28 05 30	79
R00001005970000	GARRISON TRAVIS & KIMBERLY	1435 HWY 278 W WICKES AR 71973 PT E1/2 SENE (11AC)	670.05	29 05 30	79
R00001033500020	GENTRY LATONYA & RODNEY HILL	128 FROST LANE NASHVILLE AR 71852 PT SESWSE (6.63AC)	318.45	13 09 28	10
R00001004330010	GIBBS LANDRY & ASHLEY	17145 HWY 278 W UMPIRE AR 71971 PT NWNW S HARRIS CRK (17.11 AC) **SEE ADMIN FOR SURVEY & DEED INFO**	2,689.71	29 05 29	80
R00001012190020	GIBSON APRIL DENISE	AR PT NWSW (1AC)	30.87	05 07 28	20
R00001012200000	GIBSON DEBORAH & HARM	223 OLD LIBERTY RD DIERKS AR 71833 E643' OF S420'OF NWSW (6AC)	507.85	05 07 28	20
R00001018000000	GILLESPIE JUDY & BRITTANY	NASHVILLE AR 71852 SE COR NENE (3.40AC) **SEE ADMIN FOR DEED & LEGAL INFO**	7.46	31 08 27	10
R00001018240000	GILLESPIE JUDY & BRITTANY	NASHVILLE AR 71852 SW COR NWNW (3.01AC) **SEE ADMIN FOR DEED INFO**	6.89	32 08 27	10
R00800006120000	GLASGOW MISSY	TIMBERLANE-UNIT 1 LOT 20 126 NOTTINGHAM DR DIERKS AR 71833 TIMBERLANE-UNIT 1 LT 20	85.67	00 00 00	20DI
R00001007720040S	GOLDEN DONALD	2961 HWY 70 E NEW HOPE, AR 71959 IMP ONLY STS ON 001-00772-0010	7.95	25 06 28	20
R00001007720020S	GOLDEN RANDY D	2967 HWY 70 E NEW HOPE AR 71959 MOBILE HOME, 1992 CAVALIER 16X80 IMP ONLY SITS ON 001-00772-0010	656.55	25 06 28	20
R00001007720010	GOLDEN WANDA W/LE	2951 HWY 70 E NEW HOPE AR 71959 SENW N RD (6AC) ***SEE ADMIN FOR SURVEY & DEED INFO***	10.31	25 06 28	20
R00001021180000	GOODSON JOHNNY R & JACKIE	AR SW COR SWSE (175.5X627)--------LESS .03 AC	13.7	26 08 28	10
R00001022250000	GOODSON RAY	AR S50' E60' COURTHOUSE LOT	11.46	35 08 28	10
R00001025830010	GOODSON RAY & SUE	HWY 278 W AR PT NESW	36.11	08 09 27	10
R00800002660000	GOSSAGE J E	HOLLY LOT PT5-6 BLOCK 12 409 E 4TH ST AR HOLLY BL 12 S1/2 LT 5 & LT 6	88.13	00 00 00	20DI
R00750019080000	GRACIDA REYNALDO BOLANOS	WILSON & FERGUSON LOT PT2-PT3 BLOCK 5 316 S 5TH ST NASHVILLE AR 71852 WILSON & FERGUSON BL 5 N28' OF E75' LT 2 & E75' OF S42' LT 3 **SEE ADMIN FOR DEED INFO**	233.97	00 00 00	10NA
R00750016820000	GRAHAM ROBERT	SUMMIT BLOCK 6 GUM ST AR SUMMIT BL 6 ALL OF BL 6	63.83	00 00 00	10NA
R00800002520000	GRAHAM ROBERT KEITH & LILLIAN	HOLLY LOT 1-PT2 BLOCK 8 510 HOLLY AVE DIERKS AR HOLLY BL 8 LT 1; N1/2 LT 2 & S1/2 6TH ST (30X140)	344.62	00 00 00	20DI
R00850003220000	GRAVES EDNA MAE EDWARDS	ORIGINAL MINERAL SPRINGS BLOCK 5 100 BLUFF SPRINGS RD MINERAL SPRINGS AR ORIGINAL MINERAL SPRINGS BL 5 SE COR BL 5 (210X210)	661.89	00 00 00	30MI
R00001022222001S	GRAY GEORGE & LAVERNE	2924 HWY 26 W NASHVILLE AR 71852 IMPROVEMENT ONLY SITS ON 001-02222-0000	1,573.42	34 08 28	10
R00800002460000	GRAY ROBERT GARY	GRAY & KATHIE HOLLY LOT PT2-3 BLOCK 7 507 HOLLY AVE DIERKS AR HOLLY BL 7 S1/2 LT 2 & ALL LT 3 ***SEE ADMIN NOTES***	149.09	00 00 00	20DI
R00900001740000	GREEN AYENNA	YOUNG'S SUBDIVISION LOT 1 104 BUCKEYE ST MINERAL SPRINGS AR 71851 YOUNG'S SUBDIVISION LT 1 **SEE ADMIN FOR DEED & LEGAL INFO**	22.57	09 11 27	11TO
R00001027770040	GREEN BRANDON L	10292 W HWY 278 NASHVILLE AR 71852 S825' NWNE (25AC) PT NENE (10.25) SENE W OF HWY 278 & N OF JACQUES RD (7.23AC) ***SEE ADMIN FOR SURVEY INFO***	767.64	17 09 27	10
R00900001770000	GREEN DENZIL & RACHEL	YOUNG'S SUBDIVISION LOT 1C 110 BUCKEYE ST MINERAL SPRINGS AR 71851 YOUNG'S SUBDIVISION LT 1C	291.55	09 11 27	11TO
R00900000060000	GREEN EARNESTINE	04-11-27 TOLLETTE CITY M & B 109 PEACH ST TOLLETTE TOLLETTE AR 71851 PT E1/2 NESW (.75AC)	206.73	04 11 27	30TO
R00900001110000	GREEN JETTIE MAE & WILSON	09-11-27 TOLLETTE CITY M & B 206 OAK ST TOLLETTE TOLLETTE AR PT N1/2 NENW (.86AC)	468.19	09 11 27	11TO
R00900001770001S	GREEN MINNIE JEAN	YOUNG'S SUBDIVISION LOT 1C 112 BUCKEYE ST MINERAL SPRINGS AR 71851 IMPROVEMENT ONLY--(MH) SITS ON 900-00177-0000 LOC ON LOT 1C YOUNG'S SUB (DENZIL & RACHEL GREEN)	22.57	09 11 27	11TO
R00278000250001S	GREEN TARA	ROLLING HILLS 125 J.B. STEEL DR NASHVILLE AR 71852 IMP ONLY SITS ON 278-00025-0000 LT 25	61.51	28 08 27	10
R00900001920000	GREEN WILSON	YOUNG'S SUBDIVISION 303 BUCKEYE ST AR YOUNG'S SUBDIVISION PT SESW (80X150)	22.57	09 11 27	11TO
R0085000471000C	GREENLEE TROY & DANA	ORIGINAL MINERAL SPRINGS LOT 1-2-3-4-5-6-7-PT8 BLOCK 50 224 E RUNNELS ST MINERAL SPRINGS AR ORIGINAL MINERAL SPRINGS BL 50 LTS 1 THRU 7 & E1/2 LT 8	722.62	00 00 00	30MI
R00001007790020	GREENWOOD WILLIAM & CRYSTAL	248 TOLLETT RD NEW HOPE AR 71959 PT NENE (23.30 AC); PT E1/2 NENW (7.17AC) ***SEE ADMIN FOR NOTES & DEED & EASEMENT INFO***	358.48	26 06 28	20
R00001007610000	GREENWOOD WILLIAM DAVID & CRYSTAL	3095 HWY 70 E NEW HOPE AR 71959 PT NE COR NENE (2AC)	306.53	25 06 28	20
R00001029870000	GRUNDY SNOW BELL & WAYNE CHAMBERS	1531 HWY 371 W NASHVILLE AR 71852 PT NWNWNE (.86AC)	283.21	27 09 27	10
R0080000394000C	GUNTER ROBERT & DIANE	ORIGINAL DIERKS LOT 1-2 BLOCK 21 202 E THIRD ST DIERKS AR ORIGINAL DIERKS BL 21 LTS 1 THRU 2	2,180.29	00 00 00	20DI
R00001015380010	GUNTER ROBERT & DIANE S	AR SW PT SESE (4.79AC)	10.16	26 07 29	20

Continued on next page

PARCEL	NAME	LEGAL	AMOUNT	SECTION/TOWNSHIP/RANGE	SCHOOL DISTRICT
R00001015650000	GUNTER ROBERT & DIANE S	157 LAKE RD AR PT NENE (31.67AC)	1,309.47	35 07 29	20
R00800003950000	GUNTER ROBERT E & DIANE S	ORIGINAL DIERKS LOT 3-4-5 BLOCK 21 102 HERMAN AVE DIERKS AR 71833 ORIGINAL DIERKS BL 21 LTS 3 THRU 5	381.78	00 00 00	20DI
R00800005830000	GUNTER ROBERT E & DIANE S	STEPHENSON LOT PT4-5-6 BLOCK 2 209 E 4TH ST DIERKS AR 71833 STEPHENSON BL 2 S10.4' LT 4 & LOT 5 THRU 6	65.03	00 00 00	20DI
R00750016810000	GUTHRIE DARRELL A	SUMMIT BLOCK 5 NASHVILLE AR 71852 SUMMIT BL 5 ALL OF BL 5 **SEE ADMIN FOR DEED INFO**	54.13	00 00 00	10NA
R00750015600000	HAISLIP BONNIE	SW. R.E.& DEV. CO. LOT 5 BLOCK 32 903 S MILL ST NASHVILLE AR SW. R.E.& DEV. CO. BL 32 LT 5	480.67	00 00 00	10NA
R00001027850000	HANEY ROCOE MIESHA & SHAKONDA LASHAWN	260 JACQUES RD NASHVILLE AR 71852 SE COR SWNW (2AC); SENW (40AC) **SEE ADMIN FOR DEED INFO**	3,932.70	17 09 27	10
R00800000560000	HARBERSON-SMITH JAMIE L & STACY L SMITH	30-07-28 DIERKS CITY METES & BOUNDS 908 HERMAN AVE DIERKS AR 71833 PT SENE (75X180)	861.83	30 07 28	20DI
R00001049120045	HARDEMAN WILLIE P	1196 SILVER RD COLUMBUS AR 71831 IMP ONLY!!!! SITS ON 001-04912-0000	262.09	25 11 27	11
R00001018330000	HARDING JOHN	NASHVILLE AR 71852 S1/2 SWSW E RD (9AC); SWSESW (6AC); S 6AC E1/2 SESW (2.5AC)	26.45	32 08 27	10
R00850004090000	HARDWICK KATIE	ORIGINAL MINERAL SPRINGS BLOCK 28 COLLINS ST MINERAL SPRINGS AR ORIGINAL MINERAL SPRINGS BL 28 PT S1/2 BL 28 (81.2X193.4)	69.24	00 00 00	30MI
R00001047190000	HARDWICK M C	569 BRIGHT STAR RD AR SW PT FRL SWSW (18.56AC)	81.68	06 11 27	30
R00850004830000	HARRIS HELEN R	ORIGINAL MINERAL SPRINGS LOT 3-PT4 BLOCK 54 109 E RUNNELS MINERAL SPRINGS AR 71851 ORIGINAL MINERAL SPRINGS BL 54 LT 3 & W1/2 LT 4	413	00 00 00	30MI
R00850003450000	HARRIS HUGH & HELEN	ORIGINAL MINERAL SPRINGS LOT PT2 BLOCK 10 107 S PINE ST MINERAL SPRINGS AR ORIGINAL MINERAL SPRINGS BL 10 NE LT 2	171.12	00 00 00	30MI
R00001037810000	HASKINS DALTON W	171 JONES RD NASHVILLE AR 71852 E PT W1/2 SWSE (2.20AC)	97.75	02 10 27	10
R00001044780000	HAVARD RANDY G	AR E1/2 SWNE (20); NE COR NWSE (5) NW COR NESE (1) ***SEE COMMENTS FOR INFO**	43	22 10 28	30
R00750000450000	HAWKINS CONTESSA VICTORIA	23-09-27 NASHVILLE CITY METES & BOUNDS 902 ROCK ST NASHVILLE AR PT SESW 75X70 & 75X141 (.36AC) ***SEE ADMIN FOR NOTES & DEED INFO***	676.63	23 09 27	10NA
R00750013700000	HAWKINS CONTESSA VICTORIA	SW. R.E.& DEV. CO. LOT 2 BLOCK 5 1318 S FRONT NASHVILLE AR SW. R.E.& DEV. CO. BL 5 LT 2 ***SEE ADMIN***	275.02	00 00 00	10NA
R00750013800000	HAWKINS CONTESSA VICTORIA	SW. R.E.& DEV. CO. LOT 5-6-7 BLOCK 6 S MAIN ST NASHVILLE AR SW. R.E.& DEV. CO. BL 6 LTS 5 THRU 7 (LT 7 IS ALSO KNOWN AS LT 3 OF THE SPENCER ADDN - SEE OLD CARD) ***SEE ADMIN DEED INFO***	909.49	00 00 00	10NA
R00750014240000	HAWKINS CONTESSA VICTORIA	SW. R.E.& DEV. CO. LOT PT1-PT2 BLOCK 13 327 E HILL ST NASHVILLE AR SW. R.E.& DEV. CO. BL 13 E1/2 LTS 1 THRU 2 ***SEE ADMIN***	312.35	00 00 00	10NA
R00750014280000	HAWKINS CONTESSA VICTORIA	SW. R.E.& DEV. CO. LOT 5 BLOCK 13 717 S ANSLEY ST NASHVILLE AR SW. R.E.& DEV. CO. BL 13 LT 5 ***SEE ADMIN***	284.69	00 00 00	10NA
R00750016250000	HAWKINS CONTESSA VICTORIA	SW. R.E.& DEV. CO. LOT 7 BLOCK 41 1205 S PRICE ST NASHVILLE AR SW. R.E.& DEV. CO. BL 41 LT 7 ***SEE ADMIN***	351.55	00 00 00	10NA
R00750018060000	HAWKINS CONTESSA VICTORIA	SYPERT LOT PT1-PT2-PT20-21-22 BLOCK 2 415 & 417 S WASHINGTON NASHVILLE AR SYPERT BL 2 W110' LTS 1 THRU 2; S13' LT 20 & LTS 21 THRU 22 ***SEE ADMIN***	483.89	00 00 00	10NA
R00800000740000	HAWTHORNE GLENN E & KARLA G	30-07-28 DIERKS CITY METES & BOUNDS 1311 N WALTERS AVE DIERKS AR PT E1/2 NENW (0.24AC) **SEE COMMENTS FOR DEED INFO**	199.86	30 07 28	20DI
R00001046040015	HEATHERLY JOHN & MARIE	1442 SCHAAL RD AR IMP ONLY 1983 14X50 MH LOCATED ON:P#1-4604-0 PT NENE	22.67	35 10 28	30
R00001047350000	HELLUMS NATHAN RAYMOND	AR 2AC SW COR FRL SWSW (2AC)	10.52	07 11 27	30
R00001000050000	HENAGAR ROBERT A & SONYA D	GOAT RANCH RD UMPIRE AR 71971 S1/2 SWSE (20AC)	39.39	02 05 28	80
R00750015380000	HENDRIX IRA	SW. R.E.& DEV. CO. LOT PT1 BLOCK 28 1328 S MILL ST AR SW. R.E.& DEV. CO. BL 28 E 65' LT 1	140.83	00 00 00	10NA
R00750015880000	HENDRIX IRA JR	SW. R.E.& DEV. CO. LOT 2 BLOCK 36 S PRICE ST AR SW. R.E.& DEV. CO. BL 36 LT 2	25.08	00 00 00	10NA
R00750015990000	HENDRIX IRA JR	SW. R.E.& DEV. CO. LOT 8 BLOCK 37 1405 S MILL ST AR SW. R.E.& DEV. CO. BL 37 LT 8	25.08	00 00 00	10NA
R00750016540000	HENDRIX IRA JR	SPENCER ADN LOT 10 BLOCK 3 1507 S ANSLEY ST NASHVILLE AR SPENCER BL 3 LT 10	86.41	00 00 00	10NA
R00750015390000	HENDRIX ISABEL	SW. R.E.& DEV. CO. LOT PT1 BLOCK 28 415 E THOMAS ST AR SW. R.E.& DEV. CO. BL 28 W85' LT 1	20.94	00 00 00	10NA
R00750015870000	HENDRIX ISABEL	SW. R.E.& DEV. CO. LOT 1 BLOCK 36 S PRICE ST AR SW. R.E.& DEV. CO. BL 36 LT 1	25.08	00 00 00	10NA
R00750015980000	HENDRIX ISABEL	SW. R.E.& DEV. CO. LOT 1-2-3-4-5-6-7-9-10-11-12 BLOCK 37 1403 S MILL ST AR SW. R.E.& DEV. CO. BL 37 LTS 1 THRU 7 & LTS 9 THRU 12	625.46	00 00 00	10NA
R00001031450000	HENDRIX R IRA JUNIOR	CASSADY ST AR PT E1/2 NESE (250X380) (2.18AC)	26.95	35 09 27	10
R00750015290000	HENDRIX YOLANDA A	SW. R.E.& DEV. CO. LOT 2 BLOCK 27 S MILL ST NASHVILLE AR 71852 SW. R.E.& DEV. CO. BL 27 LT 2	49.21	00 00 00	10NA
R00001006920010	HENEGAR JUSTIN CODY & CALEY RENEE	TOLLETTE RD NEW HOPE AR 71959 PT OF E1/2 OF SWSW (2.53AC)	78.36	12 06 28	20
R00001000610010	HENEGAR ROBERT & SONYA	785 GOAT RANCH RD UMPIRE AR 71971 PT NENW (37.93)	180.9	11 05 28	80
R0000100107000C	HENEGAR ROBERT & SONYA	1297 HWY 84 E AR PT SESWNE (STORE) ***SEE ADMIN FOR DEED INFO***	278.7	15 05 28	80
R00001002280010	HENEGAR ROBERT & SONYA	1266 TOLLETT RD NEW HOPE AR 71959 PT NWSE (0.69AC) **SEE ADMIN FOR DEED INFO**	23.66	25 05 28	80
R00001002290010	HENEGAR ROBERT & SONYA	1172 TOLLETT RD NEW HOPE AR 71959 PT S1/4 SESE (8.50AC)	143.66	25 05 28	80
R00001002290020	HENEGAR ROBERT & SONYA	1188 TOLLETT RD NEW HOPE AR 71959 PT SESE (10AC)	813.99	25 05 28	80
R00001006880010	HENEGAR ROBERT ATLEE & SONYA DARLENE	AR PT SESE S OF PARSONS RD (4.5AC)	15.06	11 06 28	20
R00001006920000	HENEGAR ROBERT ATLEE & SONYA DARLENE	TOLLETTE RD NEW HOPE AR 71959 PT SWSW (13.47AC)	40.73	12 06 28	20
R00001006990000	HENEGAR ROBERT ATLEE & SONYA DARLENE	679 TOLLETT RD AR N 24AC NWNW (24AC)	127.5	13 06 28	20
R00001007110000	HENEGAR ROBERT ATLEE & SONYA DARLENE	AR N 6AC E1/4 NENE (6AC)	15.31	14 06 28	20
R00850001010470	HERNANDEZ MARIBEL	19-10-27 MINERAL SPRINGS M & B 810 S LEWIS ST MINERAL SPRINGS AR 71851 PT E1/2 N1/2 SESE (.31AC) 116X116 AT THE END OF LEWIS ST	153.05	19 10 27	30MI
R00750006680000	HERNANDEZ MARIO	HAYES LOT 9-10-11-12-13-14 BLOCK 2 S JONES NASHVILLE AR 71852 HAYES BL 2 LTS 9 THRU 14 (149X125) ***SEE ADMIN FOR DEED INFO***	106.72	00 00 00	10NA
R00001041650000	HERNANDEZ MARIO & LUIS HERNANDEZ	BUCK RANGE RD NASHVILLE AR 71852 W1/2SESW (20 AC) **SEE ADMIN FOR DEED INFO**	31.59	26 10 27	30
R0075000846000C	HERNANDEZ RIGOBERTO & ROSALINA LUCIA ORTIZ MONTIEL	NEW NASHVILLE LOT 14 BLOCK 4 120 N MAIN ST NASHVILLE AR 71852 NEW NASHVILLE BL 4 LT \ 14	465.44	00 00 00	10NA
R00750005240000	HERNANDEZ SANDRA & ARMANDO FRAIRE ELEY	LOT 1-2 BLOCK 2 319 N ELM ST NASHVILLE AR 71852 ELEY BL 2 LTS 1 & 2 ***SEE AMDIN FOR DEED INFO***	258.88	00 00 00	10NA
R0075000137025S	HERNANDEZ YANINE JOSE	PINEVIEW MH PARK LOT 78 1216 MINE ST #78 NASHVILLE AR 71852 IMP ONLY SITS ON P# 750-00137-000C PINEVIEW TRAILER PARK LOT #78 14X80 RIVERCHASE MH	39.86	24 09 27	10NA
R00750000500000	HERRERA CYNTHIA & ZOILA LIZARDO	23-09-27 NASHVILLE CITY METES & BOUNDS 910 ROCK ST NASHVILLE AR 71852 PT SESW (70X133) (.21AC)	457.16	23 09 27	10NA
R00850003980000	HICKS SHIRLEEN	ORIGINAL MINERAL SPRINGS LOT 1-PT2 BLOCK 25 429 N MCCLENDON ST MINERAL SPRINGS AR ORIGINAL MINERAL SPRINGS BL 25 LT 1 & N1/2 LT 2 ***SEE ADIMN FOR DEED INFO***	346.76	00 00 00	30MI
R00001006170000	HIGGS URSULA MORGAN	AR SENW (40AC); SWNE(40AC)	162.39	33 05 30	79
R00800001830000	HILE TRAVIS LEE	HEIGHTS OF DIERKS LOT 5-6 BLOCK 1 109 E NINTH ST DIERKS AR HEIGHTS OF DIERKS BL 1 LTS 5 THRU 6	197.75	00 00 00	20DI
R00001028450030	HILL CHRISTOPHER SR & JESSICA	9886 HWY 278 NASHVILLE AR 71852 PT N1/2 NESE (1.73AC) ***SEE ADMIN FOR SURVEY INFO***	68.25	21 09 27	10
R00001028450040	HILL CHRISTOPHER SR & JESSICA	AR PT N1/2 NESE E OF HWY (.78AC) ***SEE ADMIN FOR SURVEY INFO***	103.66	21 09 27	10
R00750015900000	HILL JOSEPH SR	SW. R.E.& DEV. CO. LOT 4 BLOCK 36 S PRICE ST AR SW. R.E.& DEV. CO. BL 36 LT 4	25.08	00 00 00	10NA
R00001021660000	HILL ROBERT MATTHEW & KARA NICOLE	2828 HWY 26 W NASHVILLE AR 71852 SESE (40AC) **SEE ADMIN**	60.06	27 08 28	10
R00001007140010	HILL SHANE	206 HILL LOOP NEW HOPE AR 71959 N1/2 SENE (20AC); PT S1/2 SENE (6.94AC) ***SEE ADMIN FOR SURVEY INFO***	62.78	14 06 28	20
R00001013560020	HILL TERESA	AR SW COR FRL NENW (2.88AC); SE COR FRL NWNW (5AC)	44.41	30 07 28	20
R00001039630000	HIPP WANDA TESTAMENTARY TRUST	BUCK RANGE RD NASHVILLE AR 71852 NESE EXC 1AC SQ NE COR (37.80AC); SESE EXC NW COR & SW COR (27AC)	287.44	11 10 27	10
R00001039880000	HIPP WANDA TESTAMENTARY TRUST	BUCK RANGE RD AR PT N1/2 NWNE (3.50AC)	7.05	13 10 27	10
R00281200030000	HITT CHARLES	PINEVIEW LOT 3-4 BLOCK 2 284 COTTONSHED LANE S MINERAL SPRINGS AR 71851 PINEVIEW BL 2 LT 3 THRU 4	315.26	11 11 28	30
R00001032320000	HOPKINS & BELCHER	HWY 26 W NASHVILLE AR 71852 PT S1/2 FRL NENE	10.01	04 09 28	10
R00900000580000	HOPKINS ROSE MARI & CHARLES C HOPKINS JR	04-11-27 TOLLETTE CITY M & B 403 OR 405 PINE ST TOLLETTE AR PT SWSW (82X185)	21.06	04 11 27	30TO
R00850004440000	HOSEY JIMMY & LINDA	ORIGINAL MINERAL SPRINGS BLOCK 40 310 N MERCER MINERAL SPRINGS AR 71851 ORIGINAL MINERAL SPRINGS BL 40 W1/2 BL 40 EXC N100' (300X175) S 175' E1/2 BL 40	989.7	00 00 00	30MI
R00001046050000	HOSEY JOHN N MARIA M	AR 1AC SE COR NENE (1AC)	33.36	35 10 28	30
R00001005740020	HOWARD BRANDON DUNLAP & STEPHANIE NANNABEA	1678 HWY 278 W WICKES AR 71973 W1/2 E1/2 SENE (10AC)	655.99	28 05 30	79
R00750001370025	HUDDLESTON CHRISTINA	PINEVIEW MH PARK LOT 69 1216 MINE ST #69 NASHVILLE AR 71852 IMP ONLY SITS ON P# 750-00137-000C PINE VIEW MH PARK LOT #69 1987 14X52 MH	40.77	24 09 27	10NA
R00001011700020	HUFF ADAM & JESSICA	1132 GREEN PLAINS RD DIERKS AR 71833 PT N1/2 NENE (6.87 AC) ***SEE ADMIN FOR DEED INFO***	7,049.94	30 07 27	20
R00001027560000	HUGHES ABBIE L & GARY & TYRA	483 OLD CENTER POINT RD NASHVILLE AR 71852 PT SENW (3.71AC)	159.46	15 09 27	10
R00001040240015	HUMPHREY JAYCEN	IMP ONLY ON PARCEL 001-04024-0010 PT NWNE (34.35AC); NENW (40 AC) NWNW EXC N & W COR N CRK (24 AC)	337.16	15 10 27	10
R00750010790000	HUNTER DOROTHEA MAE	NEW NASHVILLE LOT 19-20 BLOCK 66 616 W SHEPHERD ST NASHVILLE AR 71852 NEW NASHVILLE BL 66 LTS 19 THRU 20 **SEE ADMIN FOR DEED INFO**	185.11	00 00 0	10NA
R0000102035001S	ICENHOWER DARLENE & DARWIN	322 WESTBROOK RD. DIERKS, AR 71833 IMP ONLY SITS ON 001-02035-0000	271.6	19 08 28	20
R00001024180010	ICENHOWER L DARWIN & DARLENE M	250 WESTBROOK RD AR W PT SENE	276.96	24 08 29	20
R00001009140000	JACKSON HOMER	AR PT FRL SWNW (17.50AC); W5AC FRL SENW	43.64	18 06 29	80
R00001013240010	JACKSON JEFFREY WAYNE	203 GREEN PLAINS RD DIERKS AR 71833 PT NE COR NWNE (1AC) **SEE ADMIN FOR DEED INFO**	1,217.01	28 07 28	20
R00001049690000	JACKSON MURLINE BETHEL	1914 HWY 355 SOUTH SARATOGA AR 71859 PT SE COR W1/2 NESE (1.24AC) **SEE ADMIN FOR DEED INFO**	7.72	32 11 27	11
R00850004950010	JACKSON ORILLA ANN & LONNIE	ORIGINAL MINERAL SPRINGS BLOCK 56 MINERAL SPRINGS AR ORIGINAL MINERAL SPRINGS BL 56 PT SE COR BLK 56 (93X116 & 60X141)	108.88	00 00 00	30MI
R00001021340000	JACOBY JAMES	MADISON AR PT SW COR BL 11 (112X153.5) ***SEE ADMIN FOR SURVEY INFO***	23.57	26 08 28	10
R00281000210000	JACOBY JASON MICHELLE & BRADLEY ALEXANDER	COTTON SHED #1 LOT 20 BLOCK 6 AR COTTON SHED #1 BL 6 LT 20	29.3	14 11 28	30
R00001019590000	JAMES EDWARD A & SHIRLEY A	AR S1/2 SESE (20AC)	36.96	07 08 28	20
R00001019650000	JAMES EDWARD A & SHIRLEY A	AR S1/2 SWSW W RD (19AC)	37.25	08 08 28	20
R00001020090000	JAMES EDWARD A & SHIRLEY A	AR PT N1/2 NWNW (18.73AC)	36.1	17 08 28	20
R00001020160030	JAMES EDWARD A & SHIRLEY A	AR PT NENE (1.67 AC)	5.35	18 08 28	20
R00001020170000	JAMES EDWARD A & SHIRLEY A	AR NWNE EXC SENWNE (29.20AC); S1/2 FRL NENW (19.50AC)	87.25	18 08 28	20
R00001003240030	JAMISON MICHAEL	1136 TOLLETT RD AR TRACT 6 IN SWNENE (1.70AC)	232.47	36 05 28	80
R00001025780030	JAMISON TAMMIE D & MELINDA S BENNETT	124 JAMISON RD NASHVILLE AR 71852 PT S1/2 NWSE (3.30 AC); PT N1/2 SWSE (2.74AC) **SEE ADMIN FOR DEED AND TITLE INFO**	700.59	08 09 27	10
R00001015500000	JANES HAROLD W & CHARLOTTE	AR 210E&W X 420N&S NE COR W1/2 OF NESE	34.15	34 07 29	20
R00278000140000	JEANES SHELBY	ROLLING HILLS LOT 14 114 J.B. STEEL DR NASHVILLE AR 71852 ROLLING HILLS LT 14 **SEE ADMIN FOR LEGAL & DEED INFO**	234.84	28 08 27	10
R00001049110000	JEFFERSON MARIE & KEVIN E HEARD	1172 SILVER RD COLUMBUS AR 71831 PT E1/2 SENW (7.16AC) ***SEE ADMIN FOR DEED INFO***	339.83	25 11 27	11
R00750003920000	JEFFERSON MILTON	27-09-27 NASHVILLE CITY METES & BOUNDS 1200 W GRUMBLES ST NASHVILLE AR PT NENE (99X209) **SEE ADMIN FOR DEED INFO**	35.69	27 09 27	10NA
R00750005140000	JEFFERSON MILTON & GLORIA COMPTON	LOT 10-11-PT15 BLOCK 1 415 COMPTON ST NASHVILLE AR 71852 COMPTON BL 1 ALL LTS 10 & 11; N100' LT 15	610.25	00 00 00	10NA
R00750011550000	JEFFERSON MILTON & GLORIA	NEW NASHVILLE LOT PT1-PT2 BLOCK 87 COMPTON ST NASHVILLE AR 71852 NEW NASHVILLE BL 87 S36' OF W62' LT 1 & S36' OF E138' LT 2	25.55	00 00 00	10NA
R00001019610000	JOHNSEN NOREEN & ELVA L COFFMAN	DIERKS AR 71852 E1/3 NESW (11.33AC); NE COR SESW (5.67AC)	32.42	08 08 28	20
R00001050020000	JOHNSON BESSIE	205 CHAPEL HILL ST AR W PT NESWSE (1.50)	155.75	32 11 27	11
R00001034540010	JOHNSON JAMES T	3021 HWY 371 W NASHVILLE AR 71852 PT S1/2 NESW (2.58AC) ***SEE ADMIN FOR DEED INFO***	1,050.33	21 09 28	10
R00001033800030	JOHNSON JAMES THADEUS	AR PT W1/2 SWSE (5.84AC) PT SWSW E OF RD (25.25AC) PT SESW (23.1AC) ***SEE ADMIN***	49.84	15 09 28	10
R00001034620030	JOHNSON JAMES THADEUS	1600 CORNBRIDGE RD NASHVILLE AR 71852 NWNW E RD (23.07AC) PT NW COR NWNE (0.37AC) PT NENW (12.51AC) ***SEE ADMIN***	70.16	22 09 28	10
R0075000396013S	JOHNSON JULIA	COUNTRY CLUB ESTATE MH PARK LOT 13 1000 GAINES LOT #13 ST AR IMP ONLY SITS ON P# 750-00396-001C COUNTRY CLUB ESTATES MH PARK LOT #13	492.41	27 09 27	10NA
R00850002480000	JOHNSON JULIANN L	MC CULLOUGH LOT 8-9 BLOCK 51 314 316 E RUNNELS ST AR MC CULLOUGH BL 51 LT 8 & LT 9	287.54	00 00 00	30MI
R00001040540000	JOHNSON LEROY	JOHNSON RD AR PT NE COR SWSW (1.52AC)	56.45	15 10 27	10
R00001040550010	JOHNSON LEROY	JOHNSON RD AR PT N1/2 SWSW	55.18	15 10 27	10
R00800002980000	JONES ARCHIE JR	ORIGINAL DIERKS LOT 5 BLOCK 3 BOCK ST DIERKS AR ORIGINAL DIERKS BL 3 LT 5	44.96	00 00 00	20DI
R00001028390000	JONES CALVIN JR	1839 HWY 371 W NASHVILLE AR 71852 PT SW COR SWSW (.75AC)	539.47	21 09 27	10
R00001046200000	JONES CURTIS & HALLER	1405 SCHAAL RD MINERAL SPRINGS AR 71851 PT NWNWNW (1AC)	376.47	36 10 28	30
R00001046150000	JONES ET AL	AR NWNE (40AC); SENW (40AC)	125.19	36 10 28	30
R00800006130000	JONES GARRY	TIMBERLANE-UNIT 1 LOT 21 124 NOTTINGHAM DR DIERKS AR 71833 TIMBERLANE-UNIT 1 LT 21	217.56	00 00 00	20DI
R00800002990010	JONES GARY DON	ORIGINAL DIERKS LOT 8 BLOCK 3 DIERKS AR 71833 ORIGINAL DIERKS BL 3 LT 8	30.81		20DI
R00800002980010	JONES MICHAEL FRANK	ORIGINAL DIERKS LOT 6 BLOCK 3 605 BOCK AVE DIERKS AR 71833 ORIGINAL DIERKS BL 3 LT 6	30.81	00 00 00	20DI
R00800002990000	JONES MICHAEL FRANK	ORIGINAL DIERKS LOT 7 BLOCK 3 BOCK ST DIERKS AR 71833 ORIGINAL DIERKS BL 3 LT 7	30.81	00 00 00	20DI
R00001046180010	JONES MINNIE	1433 SCHAAL RD AR NWNW EXC NW COR & SW COR (34AC)	276.68	36 10 28	30
R00001030420000	JONES RICHARD W & JENNIFER R SCROGGINS	219 WAKEFIELD RD NASHVILLE AR 71852 PT NESESW (3AC) **SEE ADMIN FOR DEED INFO**	1,490.36	29 09 27	10
R00288000060000	JONES RUBY N TOLTON CLARDY ESTATE	LOT 6 HWY 26 W NASHVILLE AR 71852 TOLTON CLARDY ESTATE LT 6	39.25	34 08 28	10
R00001019400010	JONES WILBUR D & HOLLIE M	122 ALLEN CEMETARY RD DIERKS AR 71852 PT FRL SWNW N RD (1.36AC) ***SEE ADMIN FOR SURVEY INFO***	78.91	07 08 28	20
R00001038150010	JORDAN DELORIS D	178 MARTIN RD NASHVILLE, AR 71852 1AC SQ SW COR NESWNW (1AC)	828.62	04 10 27	10
R00001046840000	JORDAN JOHN E & ROBERT L	AR PT N1/2 FRL NWNE (2.93AC)	97.66	04 11 27	30
R00001046850000	JORDAN OBIE & LUCILLE S	402 WASHINGTON ST TOLLET MINERAL SPRINGS AR 71851 W726'OF S300' SWNE (5AC) **SEE ADMIN**	339.83	04 11 27	30
R00001040530000	JORDAN ODESSA	JOHNSON RD AR W402' N1/2 SWSW	10.95	15 10 27	10
R00001040790000	JORDAN ODESSA	NASHVILLE AR 71852 NE COR SESE	8.02	16 10 27	10
R00001046840020	JORDAN SUSIE M	125 WILDROSE LN MINERAL SPRINGS AR 71851 PT N1/2 NWNE (.77AC)	848.73	04 11 27	30
R00001040600000	JORDAN VERNITA	453 JORDAN RD AR PT NWSESW (3.02AC)	111.65	15 10 27	10
R00750015910000	JORDAN-NUTT PAMELA	SW. R.E.& DEV. CO. LOT 6 BLOCK 36 520 E COLEMAN NASHVILLE AR 71852 SW. R.E.& DEV. CO. BL 36 LT 6 **SEE ADMIN FOR DEED INFO**	25.08	00 00 00	10NA
R0075000790002S	JUAREZ JOSE MORALES	HILLCREST 713 MAGNOLIA ST NASHVILLE AR 71852 IMPROVEMENT ONLY SITS ON 750-00790-000C CHANDLER MOBILE HOME PARK LOT#4	75.33		10NA
R00850004420000	K & K LEGACY LLC	ORIGINAL MINERAL SPRINGS BLOCK 40 319 N MCCLENDON MINERAL SPRINGS AR ORIGINAL MINERAL SPRINGS BL 40 PT E1/2 BL 40 (225X175) **SEE ADMIN FOR DEED INFO**	896.86	00 00 00	30MI
R00850004580000	K&K LEGACY LLC	ORIGINAL MINERAL SPRINGS BLOCK 46 223 N CRAWFORD ST MINERAL SPRINGS AR 71851 ORIGINAL MINERAL SPRINGS BL 46 NE COR BL 46 ***SEE ADMIN FOR DEED AND RESEARCH INFO***	255.92	00 00 00	30MI
R00850004610000	K&K LEGACY LLC	ORIGINAL MINERAL SPRINGS BLOCK 46 313 W BROWNING ST MINERAL SPRINGS AR 71851 ORIGINAL MINERAL SPRINGS BL 46 PT W1/2 OF E1/2 N1/2 BL 46 (100X192) ***SEE ADMIN FOR DEED & RESEARCH INFO***	327.68	00 00 00	30MI
R00800000050000	KEATON JESSIE	20-07-28 DIERKS CITY METES & BOUNDS 1510 OLD HWY 70 N DIERKS AR 71833 PT W1/2 SWSW (.43AC)	28.42	20 07 28	20DI
R0000103027000C	KEETON WILLIAM E & RICHARD KEETON	2040 HWY 371 W AR PT W1/2 NWNW (2.50AC)	297.11	29 09 27	10
R00001007670000	KERSEY WAYLON K	AR NWNW (40AC)	220.48	25 06 28	20
R00001013510015	KESTERSON CODY	1512 N ALLEN AVE DIERKS AR IMP ONLY SITS ON 001-01351-0000 PT SWNENW (.50AC)	862.12	29 07 28	20
R00800001330000	KESTERSON JAMES C & CAROL	30-07-28 DIERKS CITY METES & BOUNDS 926 W OLD HWY 70 DIERKS AR 71833 PT SWSWSW (240X208.72)	854.86	30 07 28	20DI
R00800001330015	KESTERSON JASON TODD	30-07-28 DIERKS CITY METES & BOUNDS 922 W OLD HWY 70 DIERKS AR 71833 IMP ONLY SITS ON 800-00133-0000	277.53	30 07 28	20DI
R00001026490040	KESTERSON MARK ANTHONY & SHAUNA S	159 PLEASANT FOREST DR AR PT SWNE (3AC) **SEE COMMENTS FOR DEED INFO**	1,746.38	11 09 27	10
R00001008100000	KESTERSON WOODROW & GENEVA WEST W/LE	348 GREEN RD AR E1/2 NWNW (20AC); PT W1/2 NENW S RD (4AC)	84.81	32 06 28	20
R00001011210000	KIGHT JIMMY LANE	WESTFALL LP AR SESE (40AC)	120.73	22 07 27	10
R00001011450020	KIGHT TROY	494 GUM TREE RD NASHVILLE AR 71852 PT W 1/2 SW (2.08AC)	42.71	26 07 27	10
R00001011550010	KIGHT TROY WESLEY & SUZANNE C	AR PT SESE (21.02AC)	31.97	27 07 27	10
R00001011830000	KIGHT TROY WESLEY & SUZANNE C	486 GUM TREE RD NASHVILLE AR 71852 PT NENE (23.95AC)	422.79	34 07 27	10
R00001024680000	KING CHANCE & TASHA	145 ELLIS RD DIERKS AR 71833 PT SENESW (2.50AC)	82.2	36 08 29	20
R00001051200010	KING JOHN L	BRIGHT STAR RD MINERAL SPRINGS AR 71851 NE COR SWSE (1AC) ***SEE ADMIN FOR SURVEY INFO***	32.88	01 11 28	30
R00001051200000	KING ROSIE	BRIGHT STAR RD MINERAL SPRINGS AR 71851 PT E1/2 NESWSE (4AC) ***SEE ADMIN FOR SURVEY INFO***	52.53	01 11 28	30
R00281200240000	KNIGHT BILLY WAYNE & MATILDA JEAN	PINEVIEW LOT 2 BLOCK 11 504 PINEVIEW DR MINERAL SPRINGS AR 71851 PINEVIEW BL 11 LT 2; 19' STREET W BL 11 **SEE ADMIN FOR DEED INFO**	95.06	11 11 28	30

Continued on next page

PARCEL	NAME	LEGAL	AMOUNT	SECTION/TOWNSHIP/RANGE	SCHOOL DISTRICT
R00001018760020	KROLL CLIFFORD & SAMANTHA EDWARDS	701 PUMP SPRINGS RD NASHVILLE AR 71852 W25AC SWNE (25AC); PT NWSE (40AC); PT S1/2 NESE (4.40 AC); PT SESE (13.05AC); PT SWSE(28.69AC) SEE COMMENTS FOR DEED AND LEGAL INFO	3,419.32	36 08 27	10
R00001047990003S	KROPF AMOS	AR IMPROVEMENT ONLY SITS ON 001-04799-0010 W5/8 W1/2 SW(50AC) PT NWNW & PT SWNW(43.81AC) AMOS KROPF	4,786.00	12 11 27	11
R00001044120020	KUCZEK TOMMY M	284 CORNBRIDGE RD MINERAL SPRINGS AR 71851 SW COR SWSW (3.06AC) **SEE ADMIN FOR DEED INFO**	85.67	16 10 28	30
R00001044560010	KUCZEK TOMMY M	AR PT NWNW (2.94AC) **SEE ADMIN FOR DEED INFO**	89.62	21 10 28	30
R00900001000000	LAIDLEY DEBRA	09-11-27 TOLLETTE CITY M & B 407 OAK ST TOLLETTE TOLLETTE AR 71851 PT E1/2 NENW (1.51AC) **SEE ADMIN FOR INFO**	672.43	09 11 27	11TO
R00900001010000	LAIDLEY DEBRA	09-11-27 TOLLETTE CITY M & B 409 OAK ST TOLLETTE AR PT E1/2 NENW (.26AC) ** SEE ADMIN FOR DEED INFO**	610.71	09 11 27	11TO
R00750010190000	LAMB CHARLES H & CLEATHA L	NEW NASHVILLE LOT 18-19-20-PT21 BLOCK 44 308 W CLARK ST NASHVILLE AR 71852 NEW NASHVILLE BL 44 LTS 18 THRU 20 & W1/2 LT 21	262.56	00 00 00	10NA
R00001029620000	LAMB PATRICK I & DARLA A	521 S PINE ST NASHVILLE AR 71852 PT SWSWSE (.99AC)	15.57	25 09 27	10
R00001044481005S	LAMBETH GARY & BONNIE	178 HOSEY LANE MINERAL SPRINGS AR 71851 IMP ONLY	1,463.29	22 10 28	30
R00001043360000	LANDTROOP ANNIE RUTH W/LE	AR SESE EXC 5AC IN S1/2 (34.64AC) ***SEE ADMIN FOR DEED INFO***	96.85	11 10 28	30
R00900001730000	LANGSTON KENDRICK	09-11-27 TOLLETTE CITY M & B BUCKEYE TOLLETTE AR 71851 PT SW COR SESW (2.55AC)	91.82	09 11 27	11TO
R00750016640000	LE CAM VAN THI SPENCERS SUB'D LOT PT5-PT6 BLOCK 1	1328 S MAIN ST NASHVILLE AR SPENCER SUB'D BL 1 S1/2 LT 5 & N1/2 LT 6 **SEE ADMIN FOR DEED INFO**	222.91	00 00 00	10NA
R00001050430000	LEE JESSIE	1991 MAIN ST SARATOGA AR 71859 PT SWSW 1AC (6X8 WELL LOT NO CHG) ***SEE ADMIN FOR LEGAL INFOR***	424.27	33 11 27	11
R00750008190000	LIFELINE MINISTRY COGIC INC	NEW NASHVILLE LOT 6-7-8 BLOCK 1 314 FRONT ST NASHVILLE AR NEW NASHVILLE BL 1 LTS 6 THRU 8	336.33	00 00 00	10NA
R00279000020000	LINVILLE STEPHEN L & KATHY J	CHAPEL HILL ESTATES LOT 2 BLOCK 1 1865 MT PLEASANT DR NASHVILLE AR 71852 CHAPEL HILL ESTATES BL 1 LT 2 **SEE ADMIN FOR DEED INFO**	1,042.92	10 09 27	10
R00750018540070	LOFTON WINNIE L	TOLAND HEIGHTS LOT 22 BLOCK 3 6 DARTWOOD NASHVILLE AR 71852 TOLAND HEIGHTS BL 3 LT 22	678.49	00 00 00	10NA
R00001032000000	LOVEWELL JACKIE D	9162 HWY 278 W NASHVILLE AR 71852 PT NW COR SWSE (.50AC)	24.41	36 09 27	10
R00001008170000	LOWREY DAVID & GWEN	126 E KESTERSON RD DIERKS AR 71833 PT E1/2 NESW & SESW (210X190)	400.59	33 06 28	20
R00001019400000	LOWREY MICHAEL BRADELY	132 ALLEN CEMETARY RD AR PT FRL SWNW N RD (2.14AC) ***SEE ADMIN FOR SURVEY INFO***	968.27	07 08 28	20
R00001022890000	LOWREY MICHAEL BRADLEY	AR SWSW W OLD RD (15AC) **SEE ADMIN**	33.27	01 08 29	20
R00001023120000	LOWREY MICHAEL BRADLEY	AR SE PT SWSE E RR & S PT SESE **SEE ADMIN**	85.42	02 08 29	20
R00750017760000C	LR SUNSET PROPERTIES LLC	SUNSET LOT PT4-5-6 BLOCK 8 821 W SUNSET ST NASHVILLE AR 71852 SUNSET BL 8 W40' LT 4 & LTS 5 THRU 6 (PARTS STORE)	1,105.02	00 00 00	10NA
R00001026540000	LYONS RONNIE HAROLD	216 CHAPEL HILL RD E NASHVILLE AR 71852 NE COR NWNW (2.72AC)	12.6	11 09 27	10
R00001020070000	MADDEN MICHAEL & EMILEE	DIERKS AR 71852 SWNE (40AC) **SEE ADMIN FOR DEED & LEGAL INFO**	149.07	17 08 28	20
R00750004240015	MAGNA CARTA GROUP LLC	35-09-27 NASHVILLE CITY METES & BOUNDS 800 S 4TH ST NASHVILLE AR PT NENW IMPROVEMENT ONLY	989.27	35 09 27	10NA
R00001049510020	MAHFOOD FARA OKAY RD	SARATOGA AR 71859 W PT SWSW(1AC)	4.28	29 11 27	11
R00001011650000	MALMBORG DONALD GINGER MALMBORG & CYNTHIA MALMBORG	1527 HWY 369 N DIERKS AR 71833 NWNE W #369 (30AC) 1995 LEGEND 16X80 MH ***SEE ADMIN FOR DEED INFO***	442.53	29 07 27	20
R00800004940000	MANASCO RACHAEL	MURRAY-1 LOT PT1-PT2 BLOCK 16 309 ARKANSAS ST DIERKS AR MURRAY-1 16 S1/2 LTS 1 THRU 2 ***SEE ADMIN FOR DEED INFO***	3.67	00 00 00	20DI
R00001012720015	MANIRE WILMA	1711 OLD HWY 70 N DIERKS AR 71833 IMP ONLY 16X60 MH SITS ON 001-01272-0000	200.27	20 07 28	20
R00001002810000	MANLEY KENT	234 BETHEL RD DIERKS AR 71833 PT NESWSE S RD (2.03AC)NWSE EXC SE COR (39.40AC); PT SWSE (32.60AC); PT NESW (1.84AC); PT E1/4 SESW (3AC); SESE EXC 3.84AC FOR CEMETERY (36.16AC)	472.95	31 05 28	80
R00850004180000	MARKS ERIC	ORIGINAL MINERAL SPRINGS BLOCK 31 425 N CHURCH MINERAL SPRINGS AR 71851 ORIGINAL MINERAL SPRINGS BL 31 E1/2 N100' BL 31 **SEE ADMIN FOR NOTES & DEED INFO**	532.92	00 00 00	30MI
R00850000960000	MARLOW LARRY DONNELL & CYNTHIA MAE	19-10-27 MINERAL SPRINGS M & B 303 S PARK ST AR PT NWSW (230X190) (1.00AC) ***SEE ADMIN FOR DEED INFO***	509.85	19 10 27	30MI
R00750015150000	MARSHALL DENNIS & DIANE	SW. R.E.& DEV. CO. LOT 12 BLOCK 25 1019 S HUTCHINSON ST NASHVILLE AR 71852 SW. R.E.& DEV. CO. BL 25 LT 12	310.05	00 00 00	10NA
R00750019090000	MARSHALL DENNIS & DIANE WILSON & FERGUSON	LOT PT1-PT2-PT3 BLOCK 5 514 W HENDERSON NASHVILLE AR 71852 WILSON & FERGUSON BL 5 E60' OF W67' OF LTS 1 THRU 2 & E60' OF W67' OF S42' LT 3	66.14	00 00 00	10NA
R00750009960000	MARSHALL DENNIS R	NEW NASHVILLE BLOCK 40 321 S FOURTH ST NASHVILLE AR NEW NASHVILLE BL 40 75X156 IN SW COR BL 40	294.38	00 00 00	10NA
R00750014380000	MARSHALL DENNIS R & DIANE M	SW. R.E.& DEV. CO. LOT 7 BLOCK 14 803 S ANSLEY ST NASHVILLE AR 71852 SW. R.E.& DEV. CO. BL 14 LT 7	340.94	00 00 00	10NA
R00750002470000	MARSHALL DENNIS RAY	26-09-27 NASHVILLE CITY METES & BOUNDS 628 W SYPERT NASHVILLE AR PT NESW (100X178)	485.27	26 09 27	10NA
R00750015030000	MARSHALL DENNIS RAY	SW. R.E.& DEV. CO. LOT 11 BLOCK 23 821 S HUTCHINSON ST NASHVILLE AR SW. R.E.& DEV. CO. BL 23 LT 11	136.69	00 00 00	10NA
R00850001440060	MARSHALL DENNIS RAY	24-10-28 MINERAL SPRINGS CITY M & B BLUFF SPRINGS RD MINERAL SPRINGS AR PT SENENE (1AC)	42.64	24 10 28	30MI
R00750016720000	MARSHALL MARY M	SPENCERS SUB'D LOT PT12 BLOCK 1 1414 S MAIN ST NASHVILLE AR 71852 SPENCER SUB'D BL 1 S60' LT 12 & 25' S SAID LT	422.1	00 00 00	10NA
R00900000840000	MARTIN SALLY T GWENDOLY T MILES & CLEVERNE T PURSLEY	08-11-27 TOLLETTE CITY M & B 910 PLUM ST MINERAL SPRINGS AR 71851 PT N1/2 NE (2AC)	381.37	08 11 27	11TO
R00001046910000	MARTIN TRAVIS	WASHINGTON ST AR N420'OF W210' NWSE (2AC)	65.5	04 11 27	30
R00900000040000	MARTIN TRAVIS	04-11-27 TOLLETTE CITY M & B 310 WASHINGTON ST TOLLE TOLLETTE AR 71851 PT NESW (.50AC)	259.94	04 11 27	30TO
R00001048000000	MASSEY KELLY C	MINERAL SPRINGS AR 71851 SESW (40AC); SW COR SWSE (5AC) **SEE ADMIN FOR DEED & LEGAL INFO**	77.29	12 11 27	11
R00001048020000	MASSEY KELLY C	384 CORINTH RD MINERAL SPRINGS AR 71851 NWNE (40AC); N1/2 NW (80AC); SWNW (34.28AC); PT SENW (1.24 AC); **SEE ADMIN FOR DEED & LEGAL INFO**	2,234.21	13 11 27	11
R00001048060010	MASSEY KELLY C	MINERAL SPRINGS AR 71851 PT E1/4 SENE (.94AC) **SEE ADMIN FOR DEED & LEGAL INFO**	4.73	14 11 27	11
R00001050970000	MASTERS RUBY LEE	841 YELLOW CREEK RD AR NW PT SESE (1AC)	286.67	36 11 27	11
R00900001040000	MAXWELL WAYNE	09-11-27 TOLLETTE CITY M & B 511 OAK ST TOLLETTE TOLLETTE AR 71851 PT S1/2 NENW (1AC)	26.58	09 11 27	11TO
R00900001840000	MAY KAMERON L	YOUNG'S SUBDIVISION LOT 9-10 211 BUCKEYE ST TOLLETTE MINERAL SPRINGS AR 71851 YOUNG'S SUBDIVISION LTS 9 THRU 10	38.63	09 11 27	11T
R00001004690000	MAYS BRANDON & JEANINE	541 KIRBY RD UMPIRE AR 71971 NESE (40AC)	1,837.98	35 05 29	80
R00001005140000	MAYS BRANDON & JEANINE	536 KIRBY LN UMPIRE AR 71971 NWSW (40AC)	10,953.97	36 05 29	80
R00001023250000C	MAYS FRED ALLEN (SHOP)	1507 HWY 70 W DIERKS AR PT FRL SENE (1.20AC)	828.37	03 08 29	20
R00001005040020	MAYS JEANINE C & BRANDON ALLEN	141 BATTLE HILL RD UMPIRE AR 71971 PT NENW (1AC)	1,191.38	36 05 29	80
R00001007080030	MAYS KONNOR ALLEN	163 BISSELL RD NEW HOPE AR PT W3/4 NWSE N & W OF RD (14.96AC) **SEE ADMIN FOR DEED INFO**	1,625.65	13 06 28	20
R00001008890010	MAYS KONNOR ALLEN & CAMERY MIA	15665 W HWY 278 DIERKS AR 71833 PT NWNE N RD (21.55AC)	6,222.02	14 06 29	80
R00800004330000	MC CARLEY KAYLA	ORIGINAL DIERKS LOT 15-16 BLOCK 24 206 N ARKANSAS AVE DIERKS AR 71833 ORIGINAL DIERKS BL 24 LTS 15 THRU 16	377.66	00 00 00	20DI
R00001005500020	MC CARLEY KELLY WAYNE	AR S PT SWSW (13.26AC)	27.13	18 05 30	8
R00001005520000	MC CARLEY KELLY WAYNE	AR FRL NWNW EXC NW PT (44.46AC); N PT FRL SWNW (20.29AC) ***SEE ADMIN***	119.21	19 05 30	80
R00001035640000	MC CARTER DEBORAH J	AR E1/2 SWSE (20.14AC)	31.78	27 09 28	10
R00001041000000	MC CAULEY ALICIA	237 HWY 355 N MINERAL SPRINGS AR 71851 PT NWNW (26.74AC)	57.93	18 10 27	30
R00750018190000C	MC CLANE LAWRENCE	SYPERT LOT 7-8-9-17-18-19-20 BLOCK 4 411 S MAIN ST AR SYPERT BL 4 LTS 7 THRU 9 (STORAGE BLDGS) LTS 17 THRU 20 (STARZ RESTURANT) \ \ ***SEE ADMIN FOR DEED INFO***	3,150.24	00 00 00	10NA
R00001026070000	MC CRARY DAVID MATTHEW & ERIN ELIZABETH	150 JAMISON RD NASHVILLE AR 71852 PT N1/4 SE (17.65AC) **SEE ADMIN FOR DEED INFO**	1,279.19	08 09 27	10
R00001027910040	MC CRARY DAVID MATTHEW & ERIN ELIZABETH	326 JACQUES RD NASHVILLE AR 71852 PT E1/2 SENE (17.12AC)	544.25	18 09 27	10
R00001035510030	MC CRARY DENNIS	1268 CORNBRIDGE RD MINERAL SPRINGS AR 71851 PT NWSW (1.32AC); PT NESW (5.83AC)	668.25	27 09 28	10
R00900001490000	MC FADDEN CATHY & RIKEEN MC FADDEN	09-11-27 TOLLETTE CITY M & B 104 SILVER ST TOLLETTE AR 71851 PT S1/2 SWNW (2AC) **SEE ADMIN FOR DEED & LEGAL INFO**	72.75	09 11 27	11TO
R00750019220000	MC FADDEN JERONAMO	WILSON & FERGUSON LOT 1-2-3 BLOCK 8 318 S 6TH ST NASHVILLE AR 71852 WILSON & FERGUSON BL 8 LTS 1 THRU 3 **SEE ADMIN FOR DEED & LEGAL INFO**	690.93	00 00 00	10NA
R00001047560000	MC GHEE SARAHAR	PT W1/4 NWNE & PT E1/4 NENW	34.66	09 11 27	11
R00001043710010	MC INTOSH BETTY	1166 BLUFF SPRINGS RD MINERAL SPRINGS AR 71851 NW COR SESW (4AC) **SEE ADMIN FOR DEED INFO**	205.77	13 10 28	30
R00001043720000	MC INTOSH JOHN B	1166 BLUFF SPRINGS RD MINERAL SPRINGS AR 71851 NW NWSESW (1AC)	497.64	13 10 28	30
R00001025030000	MICHIE JEFFERY F & JENNIFER	2168 MT PLEASANT DR NASHVILLE AR 71852 PT FRL NWNE (9.45AC) **SEE ADMIN FOR DEED & SURVEY INFO**	333.13	03 09 27	10
R00001046890000	MILES ELBERT KEITH	AR PT SENW (3.94AC)	96.74	04 11 27	30
R00001030700000	MILLER CLYDE	265 S COUNTY LINE RD AR NW COR FRL NWNW (100X215) (.05AC)	26.1	31 09 27	10
R00800001280000	MILLER DOT ZELLA	30-07-28 DIERKS CITY METES & BOUNDS AR PT NESW	47.91	30 07 28	20DI
R00001030730000	MILLER JIMMY	265 S COUNTY LINE RD NASHVILLE AR 71852 PT NWNWNW (105X210 & 120X213) (1.10AC)	44.22	31 09 27	10
R00001038840000	MILLER JIMMY	HOCKADAY LN AR PT NE COR NENE (2.17AC)	68.17	08 10 27	30
R00800002590000	MILLER JIMMY	HOLLY LOT 9-10 BLOCK 10 410 MASSEY AVE DIERKS AR 71833 HOLLY BL 10 LTS 9 THRU10 **SEE ADMIN**	98.64	00 00 00	20DI
R00850000280010	MILLER JIMMY	18-10-27 MINERAL SPRINGS CITY M & B 430 RANDALL LN MINERAL SPRINGS AR PT SE COR FRL NWSW (160X253) (.93AC) ***SEE ADMIN FOR DEED INFO***	67.73	18 10 27	30MI
R00001034720020	MILLER TRACY A & DEBORAH K	AR PT S1/2 SWSE (.67AC)	32.43	22 09 28	10
R00001035550000	MILLER TRACY A & DEBORAH K	2756 2760 HWY 371 W MINERAL SPRINGS AR 71851 PT N1/2 NWNE N #24 (.41AC)	107.03	27 09 28	10
R00001029110000	MILLIGAN(1/2 INT) SCOGGINS(1/8 INT) SCOGGINS(1/8 INT) SCOGGINS(1/8 INT) & SCOGGINS(1/8 INT)	N MINE ST AR PT SENW (16.58AC)	26.38	24 09 27	10
R00750001340000	MILLIGAN(1/2 INT) SCOGGINS(1/8 INT) SCOGGINS(1/8 INT) SCOGGINS(1/8 INT) & SCOGGINS(1/8 INT)	24-09-27 NASHVILLE CITY METES & BOUNDS AR PT SWNW & PT NWNW (16.23AC+-)	27.74	24 09 27	10NA
R00850002780000	MINEAR SAMMIE W/LE	MC CULLOUGH BLOCK 57 301 E CENTER MINERAL SPRINGS AR MC CULLOUGH BL 57 W1/2 NW BL 57	110.27	00 00 00	30MI
R00001051420000	MINOR THOMAS C	AR PT NESW EXC 1AC (39); PT SESW (19.06) **SEE ADMIN**	75.14	02 11 28	30
R00001051430000	MINOR THOMAS C	AR N1/2 LOT 13-14-15 BL 1; LOT 16 THRU 23 BL 1; LOT 1 THRU 24 BL 2; ALL BL 3; LOT 1-2-3-4 BL 6	6.21	02 11 28	30
R00001051530000	MINOR THOMAS C	AR SCHAAL-LOT 5&6 BL 1 **SEE ADMIN**	9.65	02 11 28	30
R00750002290000	MONTIEL GABRIEL & MATILDE	26-09-27 NASHVILLE CITY METES & BOUNDS 615 W CLARK NASHVILLE AR 71852 PT NESW (100X150)	662.8	26 09 27	10NA
R00001001600010	MOONEYHAM ANTHONY & KAYLA	107 MINIEOLA RD UMPIRE AR 71971 9AC SQ SE COR SWSE (9AC) **SEE ADMIN FOR DEED & EASEMENT INFO**	22.95	18 05 28	80
R00900001830000	MOORE CHRISTOPHER & MARIE	YOUNG'S SUBDIVISION LOT 8 BUCKEYE ST MINERAL SPRINGS AR 71851 YOUNG'S SUBDIVISION LT 8	22.57	09 11 27	11TO
R00001005450020	MOORE JOHN MICHAEL	AR W 3/4 SWSE & PT SESW & PT SWSW ALL S OF WEYCO RD#52962	269.48	14 05 30	80
R00001005470020	MOORE JOHN MICHAEL	AR E PT SESE (5.5AC)	25.16	15 05 30	80
R00001005460030	MOORE LAND MANAGEMENT LLC	AR PT SW COR SESE (.10AC)	5.21	14 05 30	80
R00001005600000	MOORE LAND MANAGEMENT LLC	AR NENE N&E BAKER CREEK (6AC)	33.31	22 05 30	80
R00001005610000	MOORE LAND MANAGEMENT LLC	AR PT W1/4 NENE (5.20AC);PT NWNE EX NE COR (38.71AC) PT NENW (35.73AC); PT NWNW N CRK (34.93AC);	410.6	23 05 30	80
R00001030820020	MOORE MATTHEW COLE & EMILY L	NASHVILLE AR 71852 PT NENE (9.78AC) **SEE ADMIN FOR DEED & LEGAL INFO**	14.26	32 09 27	10
R00750001580265	MORGAN DONNA	L&S TRAILER PARK LOT 10 121 S PINE ST #10 NASHVILLE AR 71852 IMP ONLY SITS ON 750-00158-001C PT NWNWSE--(L&S TRAILER PARK) LOT #10	59.32	25 09 27	10NA
R00800002290000	MORRIS LARRY RAY	HOLLY LOT PT13-14 BLOCK 3 610 ALLEN AVE DIERKS AR 71833 HOLLY BL 3 N1/2 LT 13 & ALL LT 14	112.8	00 00 00	20DI
R00001017770000	MORRIS SARA	AR PT S1/2 NWSW (15.12AC); N1/4 SWSW (10AC)	80.74	29 08 27	10
R00001017800000	MORRIS SARA	AR SE COR SWNE (7AC); NE COR NWSE (10AC); PT N1/2 NESE (13.84AC)	95.57	29 08 27	10
R00001017940000	MORRIS SARA	AR PT S1/2 E1/2 NESE (7.44AC); N1/2 NESESE (5AC)	39.68	30 08 27	10
R00001020930000	MORRIS SARA	HWY 26 W NASHVILLE AR 71852 SE COR NESE (2.63AC); NE COR SESE (18.72AC)	70.21	25 08 28	10
R00001022450000	MORRIS SARA	123 TEXAS ST NASHVILLE AR 71852 PT N1/2 SENE (14.59AC); SWNE N RD (2.54AC); NWNE E RD (2.33AC); NWNE (9.12AC)	228.05	35 08 28	10
R00001040010000	MORRISON LORENE	140 JORDAN RD NASHVILLE AR 71852 PT SWSWNE (1AC) **SEE ADMIN FOR DEED & LEGAL INFO**	72.88	14 10 27	10
R00001026980000	MORROW GORDON CHARLES	258 PUMP SPRINGS RD NASHVILLE AR 71852 NWSE EXC 1.6AC NE COR (38.4AC); NE COR NESW (2.50AC) **SEE ADMIN FOR DEED & LEGAL INFO**	6,485.69	12 09 27	10
R00001026800020	MOSES CALVIN C & IMOGENE	282 PUMP SPRINGS RD NASHVILLE AR 71852 PT SWNE (1.91AC)	20.62	12 09 27	10
R00750000610000	MOSES GARY	23-09-27 NASHVILLE CITY METES & BOUNDS 1210 N MAIN ST NASHVILLE AR PT NESE (100X290) (.67AC) ADDRESS: 1210 N MAIN ST	402.27	23 09 27	10NA
R00750000650000	MOSES GARY	23-09-27 NASHVILLE CITY METES & BOUNDS 1124 N MAIN ST NASHVILLE AR PT NESE (112.5X290) (.75AC) ADDRESS: 1124 N MAIN ST	561.82	23 09 27	10NA
R00001026800000	MOSES IMOGENE W/LE	282 PUMP SPRINGS RD NASHVILLE AR 71852 PT SWNE (28.27AC)	281.95	12 09 27	10
R00800000375000C	MOUNTS TYLER & LILLIE	ORIGINAL DIERKS LOT PT6-PT7 BLOCK 18 311 MAIN AVE DIERKS AR 71833 ORIGINAL DIERKS BL 18 E1/2 LTS 6 THRU 7 **SEE AMDIN FOR DEED INFO**	181.81	00 00 00	20DI
R00800003750010	MOUNTS TYLER & LILLIE	ORIGINAL DIERKS LOT PT6-PT7 BLOCK 18 DIERKS AR 71833 ORIGINAL DIERKS BL 18 W1/2 LTS 6 THRU 7 **SEE AMDIN FOR DEED INFO**	21.96	00 00 00	20DI
R00750007400000	MULDROW MARVIN	B.F. HILL LOT 5-6 BLOCK 1 608 S FRONT ST NASHVILLE AR 71852 B.F. HILL BL 1 LTS 5 THRU 6	20.94	00 00 00	10NA
R00750003740000	MULDROW VALLEE & MARVIN	26-09-27 NASHVILLE CITY METES & BOUNDS 609 S FRONT ST NASHVILLE AR 71852 PT SESE (100X50)	175.42	26 09 27	10NA
R00001048310000	MURPHY MARTIN & JACKIE	358 SILVER RD MINERAL SPRINGS AR 71851 PT NWSE (1AC) ***SEE ADMIN FOR SURVEY INFO***	273.7	16 11 27	11
R00001002620010	MURPHY WILLIAM ROBERT	308 HWY 84 E UMPIRE AR 71971 PT SW COR FRL SENW; PT NW COR NESW ***SEE ADMIN FOR SURVEY INFO***	587.88	30 05 28	80
R00750004180015	NASHVILLE CHICKEN LLC	35-09-27 NASHVILLE CITY METES & BOUNDS 1230 S 4TH ST NASHVILLE AR 71852 PT NWNE & PT SENW (.89AC)	5,764.53	35 09 27	10NA
R00750001580015	NASHVILLE MHP ESTATES LLC	L&S TRAILER PARK 121 S PINE NASHVILLE AR 71852 PT NWNWSE (5.79AC) (L&S TRAILER PARK) **SEE ADMIN FOR DEED INFO**	327.59	25 09 27	10NA
R00850001170010	NASHVILLE MHP ESTATES LLC	20-10-27 MINERAL SPRINGS CITY M & B E RUNNELS ST MINERAL SPRINGS AR 71851 PT SENW (.889AC) **SEE ADMIN FOR DEED & LEGAL INFO**	294.55	20 10 27	30MI
R00750008730000	NATIONAL RETAIL PROPERTIES LP	NEW NASHVILLE BLOCK 20 320 S MAIN ST NASHVILLE AR NEW NASHVILLE BL 20 PT SWSE SEC 26-9-27 .40AC	1,967.29	26 09 27	10NA
R00750001370235	NAVA MARCOS	PINEVIEW MH PARK LOT 68 1216 MINE ST #68 NASHVILLE AR 71852 IMP ONLY SITS ON P# 750-00137-000C PINEVIEW TRAILER PARK LOT#68 14X63 MH	82.27	24 09 27	10NA
R00750016360000	NEAL JAMES	SPENCER ADN LOT 8 BLOCK 1 NASHVILLE AR 71852 SPENCER BL 1 LT 8	30.16	00 00 00	10NA
R00750014570000	NEAL JAMES & JUDY	SW. R.E.& DEV. CO. LOT PT7 BLOCK 17 1009 S ANSLEY NASHVILLE AR 71852 SW. R.E.& DEV. CO. BL 17 90X132 W LT 7 & N90' LT 7	1,003.57	00 00 00	10NA
R00750016350000	NEAL JAMES & JUDY	SPENCER ADN LOT 7 BLOCK 1 1517 S MAIN ST NASHVILLE AR 71852 SPENCER BL 1 LT 7	30.16	00 00 00	10NA
R00750014510000	NEAL JAMES K & JUDY R	SW. R.E.& DEV. CO. BLOCK 16 306 E RUSSELL NASHVILLE AR 71852 SW. R.E.& DEV. CO. BL 16 LT 8 & 300X132 W OF NW COR BL 16	671.1	00 00 00	10NA
R00900000120000	NELSON BABY RUTH & THELMA	04-11-27 TOLLETTE CITY M & B 207 WASHINGTON ST TOLLET TOLLETTE AR 71851 PT NENESW (.50AC)	181.64	04 11 27	30TO
R00001013570015	NESBITT MARILYN KAY	103 SHARP AVE DIERKS AR MOBILE HOME ONLY SITS ON 001-01357-0000	1,624.01	30 07 28	20
R00750006030000	NEWTON JASON SCOTT & KIMBERLY A	GREENWOOD BLOCK 10 902 N 9TH ST NASHVILLE AR GREENWOOD BL 10 LTS 1, 2 & S1/2 LT 3	739.84	00 00 00	10NA
R00750018460000	NGUYEN NGHIA VAN & THANH LIEN	TOLAND HEIGHTS LOT 7 BLOCK 3 13 EVERGREEN NASHVILLE AR 71852 TOLAND HEIGHTS BL 3 LT 7	38	00 00 00	10NA
R00900000660010	NRZ REO INVENTORY II LLC	BETTY TOLLETTE PLAT LOT 2-3 506 PINE ST TOLLETTE AR BETTY TOLLETTE PLAT (PT SWSW) LTS 2 THRU 3	953.59	04 11 27	30TO
R00001044570020	NUTT CHARLES F	116 CORNBRIDGE RD MINERAL SPRINGS AR 71851 PT NWSW & PT NESW (20.28AC); PT NW SWSW (.33 AC) ***SEE COMMENTS FOR SURVEY INFO***	37.54	21 10 28	30
R00850003170000	NUTT JOHNIE & NELLIE	ORIGINAL MINERAL SPRINGS BLOCK 5 118 N WEST ST MINERAL SPRINGS AR 71851 ORIGINAL MINERAL SPRINGS BL 5 PT W1/2 BL 5 (100X160)	1,278.35	00 00 00	30MI
R00001050500000	NUTT STEPHEN A	AR PT SWSW ***SEE ADMIN***	34.66	33 11 27	11
R00850003740000	O'DONNELL SCOTT EDWARD & DEANNA LEIGH	ORIGINAL MINERAL SPRINGS LOT PT1-PT2 BLOCK 18 215 W SPRING ST MINERAL SPRINGS AR ORIGINAL MINERAL SPRINGS BL 18 PT LT 1 THRU 2 & ALLY (66X200)	610.22	00 00 00	30MI
R00850005000010	O'DONNELL SCOTT EDWARD & DEANNA LEIGH	ORIGINAL MINERAL SPRINGS BLOCK 59 315 S MERCER ST MINERAL SPRINGS AR ORIGINAL MINERAL SPRINGS BL 59 N90' OF S210' OF E165'	393.92	00 00 00	30MI
R00001003760000	O'NEAL JACLYNN	HWY 278 W UMPIRE AR 71971 E1/2 NESW	52.25	25 05 29	80
R00001002630000	O'NEAL JASON	WOODLAND RD UMPIRE AR 71971 PT N1/2 FRL SWSW (14.03AC)	28.66	30 05 28	80
R00001002710010	O'NEAL JASON	173 FAULKNER RD NEW HOPE AR 71959 FR PT NWNW (1.04AC)	584.96	31 05 28	80
R00001002730000	O'NEAL JASON & JACLYNN	303 FAULKNER RD NEW HOPE AR PT NE COR FRL SENW (1.59AC) N PT SENW N RD (10.35AC) E1/2 SWNW N OF ROAD (6.15AC)	1,679.81	31 05 28	80
R00001004030030	O'NEAL. JASON & JACLYNN	16456 HWY 278 W UMPIRE AR 71971 PT S825' NENW (10AC)	1,754.91	26 05 29	80
R00750016440000	OLDACRE CORA LEE	SPENCER ADN LOT 10-11 BLOCK 2 AR SPENCER BL 2 LTS 10 THRU 11	111.94	00 00 00	10NA
R00750014210000	OLDS HELEN RUTH	SW. R.E.& DEV. CO. LOT 9 BLOCK 12 1405 S FRONT ST NASHVILLE AR 71852 SW. R.E.& DEV. CO. BL 12 LT 9	70.27	00 00 00	10NA
R00750011700000	ORTIZ EDILBERTO PIOQUINTO	NEW NASHVILLE LOT PT2 BLOCK 91 1008 W OAK ST AR NEW NASHVILLE BL 91 W135' LT 2	89.67	00 00 00	10NA
R00001016510015	PACE KATELYN	545 NATHAN RD NASHVILLE AR 71852 IMP ONLY SITS ON 001-01651-0000 SWNE EX SE COR (35AC) SENW (40AC)	70.09	12 08 27	10
R00001016510020	PACE SCOTT	533 NATHAN RD NASHVILLE AR 71852 PT SE COR SWNE (5AC)	1,059.78	12 08 27	10
R00001052490050	PARKER GREGORY	705 PARKER DR AR PT SWNW (.322AC) PT NWNW (.696AC)	59.24	14 11 28	30
R00281100080000	PARKER JEREMEY LOUIS	COTTONSHED #2 LOT 21 AR COTTONSHED #2 LT 21 **SEE ADMIN FOR LEGAL & DEED INFO**	29.3	14 11 28	30
R00281100100000	PARKER JUSTIN	COTTONSHED #2 LOT 23 MINERAL SPRINGS AR 71851 COTTONSHED #2 LT 23 **SEE ADMIN FOR DEED & LEGAL INFO**	29.3	14 11 28	30

Continued on next page

PARCEL	NAME	LEGAL	AMOUNT	SECTION/TOWNSHIP/RANGE	SCHOOL DISTRICT
R00750007480000	PARKER LEILA	HILLCREST LOT 1-2 BLOCK 1 NASHVILLE AR HILLCREST BL 1 ALL OF BL 1 ***SEE ADMIN FOR SURVEY INFO***	68.44	00 00 00	10NA
R00750007490000	PARKER LEILA	HILLCREST LOT PT1-PT2 BLOCK 2 MAGNOLIA ST NASHVILLE AR 71852 HILLCREST BL 2 N68' LT 1 THRU 2 ***SEE ADMIN FOR SURVEY INFO***	35.69	00 00 00	10NA
R00750016790000	PARKER LEILA	SUMMIT LOT 4-5-6 BLOCK 3 N ELM ST AR SUMMIT BL 3 LTS 4 THRU 6	109.47	00 00 00	10NA
R00750016800000	PARKER LEILA	SUMMIT LOT 1-2-3-4-5-6 BLOCK 4 N ELM ST AR SUMMIT BL 4 ALL OF BL 4 (LTS 1 THRU 6)	127	00 00 00	10NA
R00750016870000	PARKER LEILA	SUMMIT LOT 7-8-9-10-11-12 BLOCK 7 AR SUMMIT BL 7 LTS 7 THRU 12	127	00 00 00	10NA
R00750016910000	PARKER LEILA V	SUMMIT LOT 8 BLOCK 8 612 ELM ST NASHVILLE AR SUMMIT BL 8 LT 8	39.39	00 00 00	10NA
R00001039650000	PARKER SARAH GAYE	531 BUCK RANGE RD NASHVILLE AR 71852 NW COR SESE (3AC) ***SEE ADMIN FOR DEED INFO***	408.56	11 10 27	10
R00001032740020	PARKER STANLEY & BOBBI	262 ANDERSON RD NASHVILLE AR 71852 PT S1/2 SE E RD (39.26 AC)	3,514.13	09 09 28	10
R00001033800000	PARKER STANLEY D JR	NASHVILLE AR 71852 PT SWSE (5AC): PT SESW (18.86AC); PT SWSW (0.43AC) **SEE ADMIN FOR DEED & SURVEY INFO**	39.56	15 09 28	10
R00001034620050	PARKER STANLEY D JR	CORNBRIDGE RD NASHVILLE AR 71852 PT NWNW (93AC); PT NENW (16.35AC); PT NWNE (2.43AC) **SEE ADMIN FOR DEED & SURVEY INFO**	31.13	22 09 28	10
R00001035940000	PARKER STANLEY D JR & BOBBI LEE	355 DAVIDSON RD NASHVILLE AR 71852 E3/4 NESE S RD (14AC); E3/4 SESE (30AC) **SEE ADMIN FOR DEED INFO**	93.2	30 09 28	10
R00001035960000	PARKER STANLEY D JR & BOBBI LEE	AR NENE (40AC) **SEE ADMIN FOR DEED INFO**	62.19	31 09 28	10
R00001007130000	PARSONS CARL GENE & BILLIE JEAN W/LE	251 HILL LOOP NEW HOPE AR 71959 W1/2 E1/2 NWSE (10AC) **SEE ADMIN**	23.7	14 06 28	20
R00001007130010	PARSONS CARL GENE & BILLIE JEAN W/LE	259 HILL LOOP NEW HOPE AR 71959 W1/2 NWSE(20AC) **SEE ADMIN**	63.2	14 06 28	20
R00001007130020	PARSONS CARL GENE & BILLIE JEAN W/LE	AR E1/4 NWSE(10AC) **SEE ADMIN**	23.22	14 06 28	20
R00750001137018S	PASTOR DANIEL	PINEVIEW MH PARK LOT 89 1216 MINE ST #83 NASHVILLE, AR 71852 IMP ONLY SITS ON 750-137-C PINEVIEW MH PARK LOT #89 14X80 MH	29.25	24 09 27	10NA
R00750001137027S	PASTORDANIEL PINEVIEW MH PARK LOT 80 1216 MINE ST #80 NASHVILLE AR 71852 IMP ONLY SITS ON P# 750-00137-000C PINEVIEW TRAILER PARK LOT #80 14X70 EASTWIND MH	44.47	24 09 27	10NA	
R00001002490000	PATE YVONNE	344 SPRING VALLEY RD NEW HOPE AR 71959 SE COR NENE	548.46	28 05 28	80
R00001049870040	PEARSON ZACHARY S	1887 HWY 355 S SARATOGA AR 71859 PT N1/2 E1/2 NESE(2.42AC) ***SEE ADMIN FOR DEED INFO***	320.17	32 11 27	11
R00001033700030	PEPER PATRICIA	886 YORKS CHAPEL RD NASHVILLE AR 71852 PT S1/2 NENE (2AC) ***SEE ADMIN FOR SURVEY INFO***	207.93	15 09 28	10
R00850002850020	PEREZ GUSTAVO G & TERESITA S	MC CULLOUGH LOT PT4-PT5-PT6-PT7 BLOCK 61 317 LEE ST MINERAL SPRINGS AR MC CULLOUGH BL 61 N100' E13' LT 4; N100' LTS 5 THRU 6 & N100' W24' LT 7	201.72	00 00 00	30MI
R00001019330000	PEREZ JOSE Y & ANTONIO	1337 POSSUM HOLLOW RD DIERKS AR 71833 PT SESWNE (.95AC)	30.87	07 08 28	20
R00750011140000	PEREZ MISAEL & NARCIZA E & CHRISTIAN SEPULVEDA	NEW NASHVILLE LOT 7-8 BLOCK 75 619 LESLIE ST NASHVILLE AR NEW NASHVILLE BL 75 LTS 7 THRU 8 **SEE ADMIN FOR NOTES & DEED INFO**	139	00 00 00	10NA
R0085000241000C	PERKS DAVID KENT JR	MC CULLOUGH LOT 7-8 BLOCK 15 114 S DOWDLE ST ST MINERAL SPRINGS AR 71851 MC CULLOUGH BL 15 LTS 7 THRU 8 (DOWDLE ST LOTS)	464.18	00 00 00	30MI
R00001035830000	PICKETT REBECCA	224 LONGVIEW RD NASHVILLE AR 71852 NW COR NENW W RD (3AC)	313.56	30 09 28	10
R00001012410000	PIGGEE STACEY LEE & RAYMEL LAMAR ABRAHAM	14055 HWY 278 W DIERKS AR 71833 PT NW COR SENE (1.48AC); PT SW COR NENE (.26AC)	325.28	07 07 28	20
R00850004590000	PILGREEN TOYIA HUGHES & JASON E	ORIGINAL MINERAL SPRINGS BLOCK 46 215 N CRAWFORD ST MINERAL SPRINGS AR ORIGINAL MINERAL SPRINGS BL 46 S92'E1/4 N1/2 BL46 (92X113.25) ***SEE ADMIN FOR RESEARCH INFO***	176.13	00 00 00	30MI
R00750002990000	PINEDA ELDER DANIEL MALDONADO & PERLA GRACIA	26-09-27 NASHVILLE CITY METES & BOUNDS W SHEPHERD ST NASHVILLE AR 71852 PT SENW (75X210) **SEE ADMIN FOR DEED INFO**	71.47	26 09 27	10NA
R00750018930000	PINEDA ELDER DANIEL MALDONADO & PERLA GRACIA WILSON & FERGUSON	LOT PT1-PT2-PT3-PT10-PT11-PT12 BLOCK 2 406 W HENDERSON ST NASHVILLE AR WILSON & FERGUSON BL 2 W PT 1 THRU 3; E PT LTS 10 THRU 12 & 17' S OF SAID LTS	248.72	00 00 00	10NA
R00001000700000	PINSON DERRY WAYNE	1399 HWY 84 E UMPIRE AR 71971 PT SE COR SWNW (1AC); N1/2 NESW (20AC); PT NENWSW (9.70AC)	210.87	14 05 28	80
R00001014980000	POND J W JR	618 JACKSON RD DIERKS AR 71833 W1/2 SWNENW (5AC); PT NENW (LOT 2)	786.06	11 07 29	20
R00900001060010	PORTER IVORY D (STORE)	09-11-27 TOLLETTE CITY M & B 957 MLK DR TOLLETTE TOLLETTE AR 71851 PT W1/2 NENW (.50AC)	17.05	09 11 27	11TO
R00001029440000	POWELL DONNIE & MARY	602 N PINE ST AR PT W1/4 NWNE (200X208.56)	720.48	25 09 27	10
R00001037120001S	PREJEAN RAYMOND	358 LONGVIEW NASHVILLE, AR 71852 IMP ONLY NE SE SE (10AC) JAMES REED SITS ON P# 001-03712-0000	26.02	25 09 29	10
R0075000821000C	PREMIER LAND HOLDINGS LLC SERIES 5	NEW NASHVILLE LOT 13 BLOCK 1 301 S MAIN ST NASHVILLE AR NEW NASHVILLE BL 1 LT 13 (BLDG ON MAIN & SYPERT) **SEE ADMIN FOR DEED INFO**	295.3	00 00 00	10NA
R00001022820000	PRICE DORIS MICHELLE	259 BOYD RD AR SWNE (40AC); N1/2 NWSE(20AC) **SEE ADMIN FOR DEED INFO**	213.31	36 08 28	10
R00001028300000	PRIMM VIRGINIA & CAMELLIA LAMBERT	146 MCCRARY LN AR PT SENWNE (1.35AC)	591.32	21 09 27	10
R00001008530001S	PUGH CAMERON	169 MANASCO RD DIERKS, AR 71833 IMP ONLY SITS ON 001-00853-0000	703.57	11 06 29	80
R00750001137032S	QUINTERO MARITZA	PINEVIEW MH PARK LOT 88 1216 MINE ST #88 NASHVILLE AR 71852 IMP ONLY SITS ON P# 750-00137-000C PINEVIEW TRAILER PARK LOT #88 14X60 MH	46.77	24 09 27	10NA
R00001047160000	RAMSEY ARTHUR & DELORIS	530 BRIGHT STAR RD MINERAL SPRINGS AR 71851 PT FRL SWSW (10AC); SW COR SESW (3AC)	261.17	06 11 27	30
R00001051950000	RAMSEY AUTHUR & DELORIS	AR SE COR NESE (5AC); SESE (40AC)	84.96	11 11 28	30
R00001047160010	RAMSEY CHARLES	AR FRL SENW (39.30AC)	50.47	06 11 27	30
R00001051090000	RAMSEY CHARLES E & DELORES	AR NESW (40AC); SESW EXC 2AC (38AC)	109.78	01 11 28	30
R00001000820010	RAMZY MICHAEL AARON	1470 PARSONS RD NEW HOPE AR 71959 PT SWSW (5.85AC) **SEE ADMIN FOR DEED INFO**	47.06	14 05 28	80
R00001045700000	RARAH ARKANSAS LC	AR N3/4 S1/2 NE (60AC)	172.14	27 10 28	30
R00850004330000	RAY TOD	ORIGINAL MINERAL SPRINGS BLOCK 35 326 N CHURCH MINERAL SPRINGS AR 71851 ORIGINAL MINERAL SPRINGS BL 35 W184' OF N100' BL 35 **SEE ADMIN FOR DEED & LEGAL INFO**	44.25	00 00 00	30MI
R00001048030000	RED RIVER RANCH LLC	AR S1/2 NE & SENW (118.76AC); S1/2 SEC (320) PT SWNW (5.72AC);	1,006.81	13 11 27	11
R00001048060000	RED RIVER RANCH LLC	AR PT S1/2 NE (74.85AC); SW(160AC); SE(160AC)	897.5	14 11 27	11
R00001048110000	RED RIVER RANCH LLC	AR S1/2 NENE & SENE (60); SE PT S1/2 NWNE (5); NE COR SWNE E RD (7); E1/2 SE (80)	360.42	15 11 27	11
R00001048950000	RED RIVER RANCH LLC	AR N1/2 NE & SENE (120); SWNE EXC NW COR (35); SE EXC NW COR NWSE (150)	1,658.56	22 11 27	11
R00001048980000	RED RIVER RANCH LLC	772 SILVER RD AR ALL SEC EXC SENE (600)	3,343.63	23 11 27	11
R00001049000000	RED RIVER RANCH LLC	AR N3/4 (480)	867.69	24 11 27	11
R00001049280000	RED RIVER RANCH LLC	AR N1/2 NE & SWNE (120); N1/2 NW & SENW (120); SW & NWSE (200)	819.82	26 11 27	11
R00001049320000	RED RIVER RANCH LLC	AR N1/2 NE (80)	157.98	27 11 27	11
R00001050660000	RED RIVER RANCH LLC	AR W1/2 NENW & E1/2 W1/2 NW (60); W1/2 SENW N #73 (19AC)	156.99	35 11 27	11
R00750011060000	REECE WESSON STACY & DAVID	NEW NASHVILLE LOT PT20-PT21-PT22-PT23-PT24 BLOCK 72 523 N 6TH ST NASHVILLE AR 71852 NEW NASHVILLE BL 72 E10' OF S1/2 LT 20; S1/2 LTS 21 THRU 24 **SEE ADMIN FOR DEED & LEGAL INFO**	1,040.33	00 00 00	10NA
R00001024620000	REED STEVE & ANGIE; KERRY REED	557 MT CARMEL RD DIERKS AR 71833 PT SWSWNE (3.6AC) **SEE COMMENTS FOR DEED INFO**	11.41	36 08 29	20
R00001024620030	REED STEVEN & ANGIE	MT CARMEL RD DIERKS AR 71833 PT SWSWNE (1.87AC) WEST OF THE HWY.	58.72	36 08 29	20
R00001024600020	REED STEVEN & ANGIE (JOHN LEWIS & MARJORIE MARILYN BEDWELL W/LE ON TIMBER)	DIERKS AR 71833 PT S1/2 SWNE W OF RD (.03) **SEE ADMIN FOR DEED & LEGAL INFO**	3.06	36 08 29	20
R00001024650000	REED STEVEN & MARY ELLEN	571 MOUNT CARMEL RD AR PT E1/2 NESW (7.50AC); NW COR NWSE (2AC)	18.7	36 08 29	20
R00750017450000	REED TERON G	SUNSET LOT PT1-PT2 BLOCK 4 539 N 4TH NASHVILLE AR 71852 SUNSET BL 4 N 95' LTS 1 THRU 2	394.91	00 00 00	10NA
R00800005460000	REED TURNER & CASON LEMONS MURRAY-2	LOT PT11-12 BLOCK 2 502 W SECOND ST DIERKS AR 71833 MURRAY-2 BL 2 E1/2 LT 11 & ALL LT 12 **SEE ADMIN FOR DEED INFO**	1,170.33	00 00 00	20DI
R00001031830010	REESE CARL D & PEGGY MAR	PT SWNE (1AC)	64.79	36 09 27	10
R00001011050000	REID RYAN	1281 GREEN PLAINS RD DIERKS AR 71833 SW COR SENE (1.50AC); NESW EXC-- 2AC SW COR (36.21AC); PT N1/2 SESW (1.73AC); PT N1/2 NWSE (19.75AC); PT E1/2 NWSW (4AC) ***SEE ADMIN FOR SURVEY INFO***	2,187.76	20 07 27	20
R00001011050030	REID RYAN	GREEN PLAINS RD DIERKS AR 71833 PT NWSESW (.77AC) ***SEE ADMIN FOR SURVEY INFO***	24.33	20 07 27	20
R00750018600100	REN XUEYAN & CHENGYONG REN	WESTERN HILL LOT 9 9 JULIA CIR NASHVILLE AR 71852 WESTERN HILLS LT 9	420.28		10NA
R00800003970000	REYES CASIANO PACHECO & EVA REYES GARCIA	ORIGINAL DIERKS LOT 3-4 BLOCK 22 207 HERMAN AVE DIERKS AR ORIGINAL DIERKS BL 22 LTS 3 THRU 4 ***SEE ADMIN FOR DEED INFO***	375.88	00 00 00	20DI
R00001035230000	RHOADS JOHNNIE EMBERTON S	COUNTY LINE RD NASHVILLE AR 71852 N1/2 NESE PLUS 29' ON S BORDER--LESS 58' ON N BORDER (19.12AC	70.77	25 09 28	10
R00001006040000	RICHARDSON DIANE	1031 HWY 278 W WICKES AR 71973 FRL NWNW N&E RD (34.25AC)	1,135.66	30 05 30	79
R00001006040010	RICHARDSON RAMSEY P	AR PT FRL W1/2 NW (5AC)	15.88	30 05 30	79
R00001006040020	RICHARDSON SCOTT & DIANE	HWY 278 W WICKES AR 71973 FRL NWNW E RD (1AC)	5.28	30 05 30	79
R00001004430000	RICHISON JUSTIN LEE & BENJAMIN LANE	RICHISON 136 DALRYMPLE LP UMPIRE AR 71971 E1/2 NENE (19.49AC) **SEE ADMIN FOR DEED INFO**	350.85	34 05 29	80
R00001000320000	RILEY BONNIE W/LE	603 HWY 246 UMPIRE AR 71971 PT E1/2 SWNE; PT N1/2 NWSE	524.37	08 05 28	80
R00288100020000	RILEY BONNIE W/LE	AARON SUB'D LOT 1-2-3-4-5-6-7-8 AR AARON SUB'D LTS 1 THRU 8	6.05	08 05 28	80
R00288100010010	RILEY PRESTON & HEATHER RILEY & BONNIE RILEY	AARON SUB'D LOT 9-10-11-12-PT13-PT14 RUBAN AR AARON SUB'D LTS 9-12; N 16.50' LTS 13 & 14	18.09	08 05 28	80
R00001008640000S	RIPOLL MICHEL	KIRBY RD DIERKS AR 71833 IMP ONLY SITS ON PARCEL 1-864-0.	159.58	11 06 29	80
R00001010030040	ROBB JAMES DAVID	AR N PT SWSE(3.31) **SEE ADMIN FOR DEED INFO**	15.98	10 06 30	80
R00001010150000	ROBB JAMES DAVID	AR E1/2 W1/2 NE (4.3AC) **SEE AMDIN FOR DEED INFO**	19.93	15 06 30	80
R00001010030000	ROBB LUCY FAY	AR PT E 3/4 SESE (7.26AC) ***SEE ADMIN FOR DEED INFO***	15.24	10 06 30	80
R00750004850000	ROBERTS ROBYN NICOLE & TRAVIS EDWARD YOUNGBLOOM	BISSELL LOT 3-4-5-8 BLOCK 1 W CLARK ST NASHVILLE AR BISSELL BL 1 LTS 3, 4, 5, & 8; 25' N LOTS 4-5-8; 10' ALLEY BETWEEN LTS 5 &	870.75	00 00 00	10NA
R00850000640010	ROBINSON PATRICIA	19-10-27 MINERAL SPRINGS M & B 718 DILLARD DR MINERAL SPRINGS AR 71851 PT SWSWNW (.45AC)	336.72	19 10 27	30MI
R00001024770010	ROCHA CARLOS DANIEL & BERTOLDO ROCHA RODRIGUEZ	593 MT CARMEL RD DIERKS AR 71833 PT NESW	30.87	36 08 29	20
R00001019360000	RODGERS OZELLA B	AR PT S1/2 FRL NENW (7.96AC)	16.26	07 08 28	20
R00750001137034S	RODRIGUES DORALIZ	PINEVIEW MH PARK LOT 93 1216 MINE ST #93 NASHVILLE AR 71852 IMP ONLY SITS ON P# 750-00137-000C PINEVIEW TRAILER PARK LOT #93 16X74 MH	70.75	24 09 27	10NA
R00750001137012S	RODRIGUEZ ANA	PINEVIEW MH PARK LOT 72 1216 MINE ST #72 NASHVILLE AR 71852 IMP ONLY SITS ON P# 750-00137-000C PINEVIEW MH PARK LOT #72 12X58 1973 VALIANT	26.94	24 09 27	10NA
R00800002250000	RODRIGUEZ INEZ RODRIQUEZ HOLLY	LOT PT7-8 BLOCK 3 603 MASSEY AVE DIERKS AR 71833 HOLLY BL 3 S1/2 LT 7 & ALL LT 8 **SEE ADMIN FOR NOTES**	76.82	00 00 00	20DI
R00850002850000	RODRIGUEZ JUAN & JACQUELINE MC CULLOUGH	BLOCK 61 MINERAL SPRINGS AR 71851 MC CULLOUGH BL 61 PT S250' W168' BL 61 ***SEE ADMIN FOR INFO***	305.08	00 00 00	30MI
R00278000240000	RODRIGUEZ SANTOS & GLORIA	ROLLING HILLS LOT 24 124 J.B. STEEL DR AR ROLLING HILLS LT 24	22.73	28 08 27	10
R00750013650000	RODRIQUEZ JOSE & DOMITILA DE LA FUENTE	SW. R.E.& DEV. CO. LOT PT8 BLOCK 4 1207 S MAIN ST NASHVILLE AR 71852 SW. R.E.& DEV. CO. BL 4 S1/2 LT 8	210.9	00 00 00	10NA
R00001043650000	ROGERS ADDIE BELLE W/LE	371 BLUFF SPRINGS CUTOFF MINERAL SPRINGS AR 71851 PT NWSWNW	15.01	13 10 28	30
R00001043640000	ROGERS RODNEY BRUCE JR; SAMUEL ALLEN ROGERS; TINA MARIE ROGERS	371 BLUFF SPRINGS CUTOFF MINERAL SPRINGS AR 71851 PT W1/2 SWNW (12AC)	73.6	13 10 28	30
R00750013760000	ROJAS ISRAEL G CONTRERAS & WENDY CARDENAS GAITAN	SW. R.E.& DEV. CO. LOT 1 BLOCK 6 1420 S FRONT ST NASHVILLE AR SW. R.E.& DEV. CO. BL 6 LT 1 **SEE ADMIN] FOR DEED INFO**	38.91	00 00 00	10NA
R00750000830010	ROSAS ANGELA & JAVIER A REYES ROSAS	23-09-27 NASHVILLE CITY METES & BOUNDS 200 SIPES ST NASHVILLE AR 71852 PT NWSE (122X95) AND (122X75) (.47AC) **SEE ADMIN**	289.78	23 09 27	10NA
R00001039090020	ROSAS JAVIER A REYES	432 HWY 27 S AR PT W1/2 SENE N RD (2.02AC)	563.92	09 10 27	10
R00001041080000	ROSE LIVING TRUST	HWY 355 S AR SENESW (10AC); W PT NESE W&S #355 (29.10AC); W1/2 SE (80AC); SESE W #355 (37.40AC);	326.8	20 10 27	30
R00001041210000	ROSE LIVING TRUST	HWY 355 S AR SW COR SWSW W #355 (1.10AC)	3.57	21 10 27	10
R00001041900000	ROSE LIVING TRUST	HWY 355 S AR SW PT NWNW W #355 (24.50); SWNW (40); SW COR SENW W #355 (6.25)	172.14	28 10 27	30
R00001041960000	ROSE LIVING TRUST	HWY 355 S AR E1/2 NE (80)	162.26	29 10 27	30
R00850001360000	ROSE LIVING TRUST	20-10-27 MINERAL SPRINGS CITY M & B E RUNNELS MINERAL SPRINGS AR PT NESW (9.24AC)	37.12	20 10 27	30MI
R00001050960001S	ROSS LISA & CANNON SHERA	853 YELLOW CREEK RD FULTON AR 71838 IMPROVEMENT ONLY SITS ON 001-05096-0000 NW PT SESE (1AC)	35.11	36 11 27	11
R0075000499000C	ROTK LLC	COLEMAN LOT 1 628 S MAIN ST AR COLEMAN N208' OF LT 1; .08AC OF SWSE N & W OF LT 1	4,642.17	00 00 00	10NA
R0075000503002C	ROTK LLC	COLEMAN NASHVILLE AR 71852 PT NWNE (.63A)	144.96	35 09 27	10NA
R00750012230000	RUNNELS BETTIE ELOISE	NEW NASHVILLE LOT 1-2-3-4-5-6 BLOCK 128 300 W COLLEGE ST NASHVILLE AR 71852 NEW NASHVILLE BL 128 LTS 1 THRU 6	2,025.01	00 00 00	10NA
R00001021410000	RUNNELS KEVIN	113 NORTH ST AR N222' W1/2 BL 13	268.35	26 08 28	10
R00001038720000	RUSSELL JAMES REV TRUST	WAKEFIELD RD AR S1/2 NE (80AC); FRL SWNW (42.12AC); SENW (40A) NW COR FRL NWSW (13.48AC)	348.76	07 10 27	30
R00001038810010	RUSSELL JAMES REV TRUST	DILLARD CREEK AR NESW (40AC): PT NWSW (8.33AC)	74.35	07 10 27	30
R00001038980000	RUSSELL JAMES REV TRUST	WAKEFIELD RD AR SWNW(40AC); SENW W OF RD (27.7AC)	226.48	08 10 27	30
R00001028370000	RUSSELL SHELLEY W	1788 HWY 371 W NASHVILLE AR 71852 NWSW EXC W PT & E PT; N PT SWSW N #371 W 382.2' SESW N HWY 371	142.29	21 09 27	10
R00001040670000	RUSSEY CAROLYN SUE	JORDAN RD AR PT N1/2 SESW (1.87AC)	68.67	15 10 27	10
R00001040670040	RUSSEY CAROLYN SUE	JORDAN RD AR PT N1/2 SESW (1.33AC)	49.29	15 10 27	10
R00850001440011S	SALAS AMY	24-10-28 MINERAL SPRINGS CITY M & B 1039 BLUFF SPRINGS RD MINERAL SPRINGS AR 71851 10X50 MH SITS ON 850-144-80 PT SWNENE	28.08	24 10 28	30MI
R00800002760000	SALAZAR DANIELA	HOLLY LOT 5-6-7 BLOCK 15 302 LARGE AVE DIERKS AR 71833 HOLLY BL 15 LT 5 THRU 7	95.69	00 00 00	20DI
R00900000350000	SAMPSON ANNIE	04-11-27 TOLLETTE CITY M & B AR PT E1/4 NWSW (.12AC)	7.01	04 11 27	30TO
R00900000350010	SAMPSON ANNIE	04-11-27 TOLLETTE CITY M & B 209 WEST SIDE ST TOLLET AR PT NWSW (1.60AC)	111.9	04 11 27	30TO
R00750011450000	SANCHEZ HERIBERTO	NEW NASHVILLE LOT PT2 BLOCK 82 815 W OAK ST NASHVILLE AR NEW NASHVILLE BL 82 NW COR LOT 2 BL 82 (47X100) NEW NASHVILLE BL 87 NE COR LOT 1 BL 87 (63X100)	55.05	00 00 00	10NA
R00750012480000	SANDHILL INVESTMENTS CO LLC	OLD NASHVILLE LOT 10 BLOCK 5 N MAIN ST NASHVILLE AR 71852 OLD NASHVILLE BL 5 LT 10	19.1	00 00 00	10NA
R00001021930000	SAVELL GERALD & NANCY	344 MT CARMEL RD DIERKS AR 71833 PT NENW (1.25AC)	409.15	31 08 28	20
R0000100772000C	SBA TOWERS II LLC	2914 HWY 70 E NEW HOPE AR 71959 NEAR 2906 HWY 70 N EQUIPMENT SHELTER AND LAND IMPROVEMENTS TRUMAN HILL'S LAND 001-00772-0000	134.05	25 06 28	20
R0000101265000C	SBA TOWERS II LLC	2206 N WALTERS AVE DIERKS AR 71833 REAL IMPROVEMENTS SITS ON 001-01265-0000 FCC#1252320	153.69	19 07 28	20
R0000102095000C	SBA TOWERS II LLC	11454 HWY 278 W NASHVILLE AR 71852 EQUIPMENT SHELTER & LAND IMPROVEMENTS SITS ON BOBBY BILLINGS LAND 1-2097-0 FCC# 1247743	102.39	26 08 28	10
R0000103428000C	SBA TOWERS II LLC	208 LONGVIEW RD NASHVILLE AR 71852 SHILOH SITE EQUIPMENT SHELTER & LAND IMPROVEMENTS SITS ON 001-03428-0000 FCC#1244591	197.22	19 09 28	10
R00001040070000	SCOGGINS CRYSTAL & ANTONIO FINLEY	176 MAY RD AR 1AC NE COR SENW (1AC)	208.36	14 10 27	10
R00750018350000	SCOGGINS DARRELL; NIKITA HAISLIP; RAYSHELL SMITH; MEIAEISHIA JOHNSON; TRENT HARRIS JR	SYPERT LOT PT15-16-17 BLOCK 7 503 S WASHINGTON ST NASHVILLE AR SYPERT BL 7 PT LT 15 & LTS 16 THRU 17	246.88	00 00 00	10NA
R00750018500000	SCOGGINS SHEILA	TOLAND HEIGHTS LOT 11 BLOCK 3 8 EVERGREEN NASHVILLE AR 71852 TOLAND HEIGHTS BL 3 LT 11	84.11	00 00 00	10NA
R00001018540025	SCOTT BRANDON & BEVONNE	3085 CORINTH RD NASHVILLE, AR 71852 IMP ONLY SITS ON 1-1854-2 1 AC PT N1/6 SENE	468.67	35 08 27	10
R00750015680000	SCROGGINS OLIVER JR	SW. R.E.& DEV. CO. LOT 4 BLOCK 34 S PRICE ST NASHVILLE AR SW. R.E.& DEV. CO. BL 34 LT 4 SW. R.E.& DEV. CO. BL 34 S40' LT 5 **SEE ADMIN FOR DEED & LEGAL INFO**	202.61	00 00 00	10NA
R00750003830000	SCROGGINS OLIVER JR & SUSAN ANGELA	27-09-27 NASHVILLE CITY METES & BOUNDS LESLIE ST AR PT NENE (80X209)	34.3	27 09 27	10NA
R00800002970000	SERRANO DAVID MEDINA & ROSALBA GODOY MARTINEZ & DAVID SERRANO JR	ORIGINAL DIERKS LOT 3-4 BLOCK 3 611 BOCK AVE DIERKS AR ORIGINAL DIERKS BL 3 LTS 3 THRU 4 **SEE ADMIN FOR DEED INFO**	276.19	00 00 00	20DI
R00750010740000	SHELTON JARRAD	NEW NASHVILLE LOT PT1-PT2-PT3-PT4 BLOCK 66 603 W COLLEGE ST NASHVILLE AR 71852 NEW NASHVILLE BL 66 N100' LTS 1 THRU 4	571.5	00 00 00	10NA
R00001031980000	SHELTON JARRAD ALAN	161 ANTIOCH RD NASHVILLE AR 71852 W150' NESE N RD EXC RR (2.50A) ***SEE ADMIN***	139.05	36 09 27	10
R00001033000000	SHELTON JARRAD ALAN	806 YORKS CHAPEL RD NASHVILLE AR 71852 PT SW1/2 SWSW (2AC)	787.31	11 09 28	10
R00750018990000	SHELTON JARRAD ALAN	WILSON & FERGUSON BLOCK 3 202 S 4TH ST NASHVILLE AR 71852 WILSON & FERGUSON BL 3 PT NESW (183.25 X 140)	802.98	26 09 27	10NA
R00001036770000	SHIELDS WILLA ROSE & WINSTON	AR SE COR SWNE (10AC) ***SEE ADMIN***	16.51	12 09 29	10
R0085000231000C	SHORTER GEORGE R & STELLA	MC CULLOUGH LOT PT4-5-PT6 BLOCK 14 127 N POWELL ST MINERAL SPRINGS AR 71851 MC CULLOUGH BL 14 S1/2 LT 4; ALL LT 5 & N1/2 LT 6	404.46	00 00 00	30MI
R00001022520000C	SILVA DEAN & GLENDA	2681 HWY 26 W NASHVILLE AR 71852 PT S1/2 NWNE (2.75AC) (OLD SCHOOL HOUSE) ***SEE ADMIN FOR DEED, NOTES & SURVEY INFO***	3.33	35 08 28	10
R00001004170015	SIMMONS DAVID	16671 HWY 278 W UMPIRE, AR 71971 IMP ONLY- SITS ON 1-417-0	396.19	27 05 29	80
R00800001250000	SIMS RANDALLE WAYNE	30-07-28 DIERKS CITY METES & BOUNDS 509 N WALTERS AVE DIERKS AR 71833 PT E1/4 NESW 164.67X183 (.69AC) ***SEE ADMIN FOR DEED INFO***	84.88	30 07 28	20DI
R00001007260050	SIRMON JIMMY DWAIN	652 SHAW RD NEW HOPE AR 71959 PT S1/2 NESW E OF RD (6AC) ***SEE ADMIN FOR DEED INFO***	611.1	15 06 28	20
R00001044260025	SLEDGE BOBBY & LELA	320 CORNBRIDGE RD. MINERAL SPRINGS, AR 71851 IMP ONLY SITS ON 001-04426-0000 TAYLOR-TAYLOR-TAYLOR PT SWSW (15.23)	1,195.61	16 10 28	30

Continued on next page

PARCEL	NAME	LEGAL	AMOUNT	SECTION/TOWNSHIP/RANGE	SCHOOL DISTRICT
R00295100030000	SMITH BEVERLY KAY	FARVIEW ESTATES LOT 3 126 COUNTRY CLUB RD NASHVIILLE AR 71852 FARVIEW ESTATES LT 3	1,266.72	33 09 27	10
R00850004460000	SMITH BONNIE & DIXON ADDIE S & EARNESTINE	ORIGINAL MINERAL SPRINGS BLOCK 44 223 N PINE ST MINERAL SPRINGS AR 71851 ORIGINAL N96' OF E122.5 BL 44	1,193.33	00 00 00	30MI
R00850004870000	SMITH BRANDON	ORIGINAL MINERAL SPRINGS LOT 13-14 BLOCK 54 116 S PINE MINERAL SPRINGS AR 71852 ORIGINAL MINERAL SPRINGS BL 54 LTS 13 THRU 14	602.18	00 00 00	30MI
R00800000460000	SMITH BRANDON KYLE & CARRIE ANN	30-07-28 DIERKS CITY METES & BOUNDS 1133 N MAIN AVE DIERKS AR 71833 PT NENE, NWNE, SWNE & SENE (1.51AC) (DWG WAS AN IMP ONLY BACK BEFORE 2012) **SEE ADMIN FOR DEED & LEGAL INFO**	4,199.60	30 07 28	20DI
R00001006820000	SMITH CHARLES L & DEBORAH F	478 PARSONS RD NEW HOPE AR 71871 PT SESW (30AC); S1/2 SE S RD (30.58AC) **SEE COMMENTS FOR DEED INFO**	217.8	10 06 28	20
R00001007210000	SMITH CHARLES L & DEBORAH F	399 PARSONS RD NEW HOPE AR 71959 NENE (40AC) **SEE COMMENTS FOR DEED INFO**	262.57	15 06 28	20
R00001016000030	SMITH COLE & BRITTANY	NASHVILLE AR 71852 SE COR NWNE (2.7AC); NE COR SWNE (2.3AC) ***SEE ADMIN FOR SURVEY INFO***	9.49	01 08 27	10
R00001041280000	SMITH JANIE LEE	521 BARTON BETHEL RD AR S PT S1/2 N RD SESE (.50AC)	269.72	21 10 27	10
R00001049940000	SMITH JONATHAN	AR PT NWSE (4.75AC)	132.07	32 11 27	11
R00001025940000	SMITH KAY	10453 HWY 278 W NASHVILLE AR 71852 PT E1/2 NWSW (6AC)	2,050.18	08 09 27	10
R00001019320020	SMITH RICKY & SHARON	AR SE COR SWNE & NECOR NWSE (2.81AC)	83.29	07 08 28	20
R00850004140000	SMITH SHELDON	ORIGINAL MINERAL SPRINGS BLOCK 30 407 W NORTH ST MINERAL SPRINGS AR 71851 ORIGINAL MINERAL SPRINGS BL 30 NW BL 30 (228X200) **SEE ADMIN FOR DEED INFO**	3,198.32	00 00 00	30MI
R00750003790000	SNELL NORA	27-09-27 NASHVILLE CITY METES & BOUNDS LESLIE ST NASHVILLE AR 71852 PT NENE (60X100)	27.1	27 09 27	10NA
R00800004860000	SNYDER TYE FRANK & KERAH LYNN	MURRAY-1 BLOCK 15 401 W 4TH ST AR MURRAY-1 BL 15 E200' N1/2 BL 15 (200X150) **SEE ADMIN FOR DEED INFO**	694.41	00 00 00	20DI
R00750003990000	SOUDER SHIRLEY FAYE	35-09-27 NASHVILLE CITY METES & BOUNDS NASHVILLE AR 71852 PT NWNE (3.10AC)	294.18	35 09 27	10NA
R00900000050000	SOUDER SHIRLEY W/LE	04-11-27 TOLLETTE CITY M & B 304 WASHINGTON ST MINERAL SPRINGS AR 71851 PT E1/2 NESW (1AC) **SEE ADMIN FOR DEED INFO**	50.14	04 11 27	30TO
R0075000506000C	SOUDER WILLIAM & SHIRLEY COLEMAN	LOT 4 814 S MAIN ST NASHVILLE AR COLEMAN S50' OF LOT 4 (814 S MAIN)	669.15	00 00 00	10NA
R00750005070000	SOUDER WILLIAM C & SHIRLEY F	COLEMAN LOT 5 824 S MAIN ST NASHVILLE AR 71852 COLEMAN ALL LT 5 (824 S MAIN)	342.37	00 00 00	10NA
R00001005740010	SPENCER JAMES	1670 HWY 278 DUCKETT AR AR E1/2 E1/2 NENE (10AC)	558.22	28 05 30	79
R00850001100000	SPIGNER JASON	20-10-27 MINERAL SPRINGS CITY M & B 326 HWY 27 N MINERAL SPRINGS AR 71851 PT NENW (.50AC)	27.59	20 10 27	30MI
R00001034489001S	SPOO GLORIA	232 234 BLUE BAYOU RD AR 1980 14X80 MH LOCATED ON: S 210' N1/2 NWSE LOT CHARGED TO 001-03489-000	323.28	23 09 28	10
R00001034489002S	SPOO WILLIAM A	232 234 BLUE BAYOU RD AR 1986 16X76 MH LOCATED ON: S 210' N1/2 NWSE LOT CHARGED TO 001-03489-000	18.09	23 09 28	10
R00800006240000	SPRAY JAUGER L	TIMBERLANE-UNIT 1 LOT 33 104 NOTTINGHAM DR DIERKS AR 71833 TIMBERLANE-UNIT 1 LT 33 ***SEE ADMIN FOR DEED INFO***	215.71	00 00 00	20DI
R00001046180000	SPRINGER EARTHA W; PATRICIA & VICTOR WALKER	1429 SCHAAL RD MINERAL SPRINGS AR 71851 PT SWNWNW (1) ***SEE ADMIN FOR NOTES & DEED INFO***	450.89	36 10 28	30
R00001026760000	STAGGS STEVE	110 HONEYSUCKLE LN NASHVILLE AR 71852 NE SWSESE (2.75ACS)	564.95	11 09 27	10
R00001026750000	STAGGS STEVEN SHAWN	2523 HWY 980 NASHVILLE AR 71852 PT SWSESE (.80AC)	441.68	11 09 27	10
R00281000320000	STANLEY JAMES WILLIAM	COTTON SHED #1 LOT 29 BLOCK 5 203 BASS LN AR COTTON SHED #1 BL 5 LT 29 **SEE ADMIN FOR DEED INFO**	32.88	14 11 28	30
R00900001760000	STEWART JEAN	YOUNG'S SUBDIVISION LOT 1B 108 BUCKEYE ST AR YOUNG'S SUBDIVISION LT 1B	22.57	09 11 27	11TO
R00900001020000	STEWART JESSE	09-11-27 TOLLETTE CITY M & B AR PT E1/2 NENW (1.05AC)	27.59	09 11 27	11TO
R00850001510020	STEWART TOSHIA	HEIGHTS OF MINERAL SPRINGS BLOCK 26 401 N MERCER ST MINERAL SPRINGS AR 71851 HEIGHTS OF MINERAL SPRINGS BL 26 PT SE1/4 (50X87)	175.63		30MI
R00750007590000	STOVALL VANDEVILLE & RUTHIE	HILLCREST LOT 12-13 BLOCK 4 1001 PEACHTREE ST NASHVILLE AR HILLCREST BL 4 LTS 12 THRU 13	299.44	00 00 00	10NA
R00750001770000	STOVALL VANDY	25-09-27 NASHVILLE CITY METES & BOUNDS 208 N ELM NASHVILLE AR PT SENW (100X150)	39.86	25 09 27	10NA
R00750001760000	STOVALL VANDY & RUTHIE	25-09-27 NASHVILLE CITY METES & BOUNDS 210 N ELM ST NASHVILLE AR PT SENW (60X150)	219.22	25 09 27	10NA
R00750018430000	STOVALL VANDY JR & RUTHIE	TOLAND HEIGHTS LOT 4 BLOCK 3 7 EVERGREEN NASHVILLE AR TOLAND HEIGHTS BL 3 LT 4	721.83	00 00 00	10NA
R00001044190000	STRAWN BILLY JACK TRUST	AR SWNW (40) ***SEE ADMIN FOR DEED INFO***	56.43	16 10 28	30
R00750018660000	STRONG SETH & KRISTI	WILDWOOD 800 FRANKLIN ST NASHVILLE AR WILDWOOD PT SWSE (285X200)	1,169.10	24 09 27	10NA
R00001018930010	STUARD CHRIS	12344 HWY 278 AR PT SWNW WEST OF ROAD (3.49AC) ***SEE ADMIN FOR SURVEY INFO***	618.39	03 08 28	20
R00001017440030	STUARD DANIEL A & KATHRIN N	CORINTH RD NASHVILLE AR 71852 PT N1/2 NESE W OF RD (1AC)	37.9	26 08 27	10
R00001050740002S	STUART LATOYA	191 VAUGHN RD COLUMBUS AR 71831 IMP ONLY SITS ON 1-5074-0	90.51	36 11 27	11
R00900000950000	STUART NICHOLAS & PORSHA	09-11-27 TOLLETTE CITY M & B 200 PUMP STATION ST TOLLETTE AR 71851 PT NENENW (.57AC) **SEE ADMIN FOR DEED INFO**	255.41	09 11 27	11TO
R00001024950020	SULLIVAN JOHN D & KAREN SUE	2744 CORINTH RD AR PT E1/2 SE1/4; PT S1/4 OF SENE W RR	529.12	02 09 27	10
R00750015610000	SULLIVAN MARCUS & JARROD SULLIVAN	SW. R.E.& DEV. CO. LOT 6 BLOCK 32 905 S MILL ST NASHVILLE AR 71852 SW. R.E.& DEV. CO. BL 32 LT 6 **SEE ADMIN FOR DEED INFO**	25.08	00 00 00	10NA
R00001043960000	TABLER JERRY	103 OLD MILITARY RD AR S PT NENE S RD (9.46AC)	284.59	15 10 28	30
R00001005750000	TALLEY CATHERINE ANN	1642 HWY 278 W WICKES AR 71973 W1/2 E1/2 NE ***SEE ADMIN FOR DEED & LEGAL INFO***	802.77	28 05 30	79
R00750001370010S	TAPIA ANGIE	PINEVIEW MH PARK LOT 70 1216 MINE ST #70 NASHVILLE AR 71852 IMP ONLY SITS ON P# 750-00137-000C PINEVIEW MH PARK LOT #70	66.14	24 09 27	10NA
R00001007260020	TAYLOR DUSTIN	149 N HOUSE RD NEW HOPE AR 71959 IMP ONLY SITS ON 001-00726-0010 2.28 AC PT S1/2 NWSW	803.8	15 06 28	20
R00001030870020	TAYLOR EUGENE	124 REEVES LN NASHVILLE AR 71852 PT NENW (1.61AC) 1984 CHAMPION WOODLAKE 14X76	78.79	32 09 27	10
R00001037990000	TAYLOR EUGENE	174 YOUNG RD AR NW COR NWSW W RD (3AC)	123.9	03 10 27	10
R00750015740000	TAYLOR HERBERT & HERSCHEL	SW. R.E.& DEV. CO. LOT 10-11-PT12 BLOCK 34 1111 S MILL ST NASHVILLE AR 71852 SW. R.E.& DEV. CO. BL 34 LTS 10 THRU 11 & E4' LT 12	257.95	00 00 00	10NA
R00001007260010	TAYLOR PHILLIP Y & PATRICIA LYNN	147 N HOUSE RD NEW HOPE AR 71959 PT S1/2 NWSW (2.28AC) **SEE ADMIN FOR DEED INFO**	1,082.18	15 06 28	20
R00001007280020	TAYLOR PHILLIP Y & PATRICIA LYNN	SHAW RD NEW HOPE AR 71959 PT S1/2 SWSW (13AC) **SEE ADMIN FOR NOTES & DEED INFO**	2,946.61	15 06 28	20
R00001007550000	TAYLOR PHILLIP Y & PATRICIA LYNN	AR S1/2 SENE (20AC); NESE (40AC) **SEE ADMIN FOR DEED INFO**	109.19	21 06 28	20
R00750011370000	TAYLOR WILLIAM EDWARD & MARTHA ROSE	NEW NASHVILLE LOT PT1-PT2-PT3 BLOCK 80 615 N 7TH ST NASHVILLE AR 71852 NEW NASHVILLE BL 80 W27.5' S1/2 LT 1; S1/2 LT 2 & E 21.9' OF S1/2 LT 3 **SEE COMMENTS FOR DEED INFO**	62.44	00 00 00	10NA
R00750013410000	TAYLOR-TAYLOR-TAYLOR	SW. R.E.& DEV. CO. LOT PT1-PT2-PT3 BLOCK 1 107 E HILL ST NASHVILLE AR 71852 SW. R.E.& DEV. CO. BL 1 W 50' LTS 1 THRU 3	26.02	00 00 00	10NA
R00001028000000	TC RENTALS LLC	COUNTY LINE RD NASHVILLE AR 71852 E PT SWSE E CRK (5AC) ** SEE ADMIN FOR INFO**	199.76	18 09 27	10
R00001028040020	TC RENTALS LLC	290 COUNTY LINE RD N NASHVILLE AR 71852 PT SWNE (.89AC)	373.41	19 09 27	10
R00750000740000	TEAGUE DEBRA	23-09-27 NASHVILLE CITY METES & BOUNDS 201 KOHLER ST NASHVILLE AR 71852 PT SESE; PT NENE (.92AC)	211.7	23 09 27	10NA
R00001031770000	TEAGUE WILLIAM EDWARD	262 SAND HILL RD NASHVILLE AR 71852 PT SENENE (1.28AC) ***SEE ADMIN FOR RESEARCH & DEED INFO***	554.65	36 09 27	10
R00750017700000	THE PECAN & ELM TRUST	SUNSET LOT 7-8 BLOCK 7 718 W SUNSET ST NASHVILLE AR 71852 SUNSET BL 7 LTS 7 THRU 8 **SEE ADMIN FOR DEED INFO**	510.19	00 00 00	10NA
R00850000110000	THE WARREN LEONARD FOX LIVING TRUST	17-10-27 MINERAL SPRINGS CITY M & B 219 NORTH LP MINERAL SPRINGS AR 71851 PT SWSWSW (100X50) (.11AC) **SEE ADMIN] FOR DEED INFO**	1,314.33	17 10 27	30MI
R00850003060000	THOMAS GILBERT & JOYCE	ORIGINAL MINERAL SPRINGS LOT PT2-PT3-5-6-PT9 BLOCK 3 N CHURCH ST MINERAL SPRINGS AR ORIGINAL MINERAL SPRINGS BL 3 PT LTS 2, 3 & 9 (140X200); PT LT 3, 5, 6 & 9 (105X130) & PT LT S 6, 8 & 9 (70X130)	176.13	00 00 00	0MI
R00850003150000	THOMAS GILBERT JR & JOYCE EVELYN	ORIGINAL MINERAL SPRINGS BLOCK 4 107 N CHURCH MINERAL SPRINGS AR ORIGINAL MINERAL SPRINGS BL 4 SE COR BL 4 (325X105) & PT E1/2 N1/2 BL 4 (100X188)	1,350.51	00 00 00	30MI
R00001047620000	THOMAS KAREN DELONEY	AR PT SWNE & PT NWSE (15.10)	27.75	09 11 27	11
R00900001550000	THOMAS KAREN DELONEY	09-11-27 TOLLETTE CITY M & B 1691 HWY 332 W MINERAL SPRINGS AR 71851 PT NESWNW (.85AC) **SEE ADMIN FOR DEED INFO***	25.08	09 11 27	11TO
R00001009810000	THOMPSON DELBERT RAY & DOROTHY RUTH	14705 HWY 278 WEST DIERKS AR 71833 PT W1/2 NENW (6.21AC)	821.09	36 06 29	20
R00001025050010	THORNTON JUSTIN & ASHLEY	2155 MT PLEASANT DR NASHVILLE AR 71852 S1/2 FRL NENW (20.42AC)	1,753.00	03 09 27	10
R00001036780000	TIMBERTEX INC	NASHVILLE AR 71852 W1/2 SESW	30.92	12 09 29	10
R00900000660080	TOLLETTE RONALD E & FANNIE M BETTY	TOLLETTE PLAT LOT 9 TOLLETTE AR BETTY TOLLETTE PLAT (PT SWSW) LT 9	32.6	04 11 27	30TO
R00900000660090	TOLLETTE RONALD E & FANNIE M BETTY	TOLLETTE PLAT LOT 10 TOLLETTE AR BETTY TOLLETTE PLAT (PT SWSW) LT 10	32.6	04 11 27	30TO
R00900000660100	TOLLETTE RONALD E & FANNIE M BETTY	TOLLETTE PLAT LOT 11 TOLLETTE AR BETTY TOLLETTE PLAT (PT SWSW) LT 11	32.6	04 11 27	30TO
R00900000660110	TOLLETTE RONALD E & FANNIE M	BETTY TOLLETTE PLAT LOT 12 PINE ST MINERAL SPRINGS AR 71851 BETTY TOLLETTE PLAT (PT SWSW) . LT 12	32.6	04 11 27	30TO
R00900000660130	TOLLETTE RONALD E & FANNIE M	04-11-27 TOLLETTE CITY M & B LOT 15 AR BETTY TOLLETTE PLAT (PT SWSW) LOT 15	8.02	04 11 27	11TO
R00900000660140	TOLLETTE RONALD E & FANNIE M	BETTY TOLLETTE PLAT LOT 16-17-18 TOLLETTE AR BETTY TOLLETTE PLAT (PT SWSW) LTS 16 THRU 18	57.19	04 11 27	30TO
R00900001360000	TOLLETTE SANFORD B	09-11-27 TOLLETTE CITY M & B MLK DR MINERAL SPRINGS AR 71851 PT SWNW (.183AC); PT NWNW (.010AC)	9.02	09 11 27	11TO
R00900000140010	TOLLETTE W W HIERS	04-11-27 TOLLETTE CITY M & B AR NE COR W1/2 NESW (.50AC)	17.05	04 11 27	30TO
R00750001370009S	TORRES CARINA	PINEVIEW MH PARK LOT 65 1216 MINE ST #65 NASHVILLE AR IMP ONLY SITS ON P# 750-00137-000C PINEVIEW MH PARK LOT #65 14X60 MH	53.21	24 09 27	10NA
R00750017490000	TORRES JOSE SOLEDAD SOLANO	JESUS CARRILLO SOLANO & VIRIRIANA GALLARDO SUNSET LOT 7-8 BLOCK 4 502 W SUNSET ST NASHVILLE AR 71852 SUNSET BL 4 LTS 7 THRU 8	889.21	00 00 00	10NA
R00750017600000	TORRES JOSE SOLEDAD SOLANO	JESUS CARRILLO SOLANO & VIRIRIANA GALLARDO SUNSET LOT 12 BLOCK 5 AR SUNSET BL 5 LT 12	40.3	00 00 00	10NA
R00750001370006S	TORRES PAULA	PINEVIEW MH PARK LOT 62 1216 MINE ST #62 NASHVILLE AR 71852 IMP ONLY SITS ON P# 750-00137-000C PINEVIEW MH PARK LOT #62 14X56 LINCOLN SQUARE MH	94.4	24 09 27	10NA
R00001050740000	TROTTER ALFORD	AR S1/2 NWNE EXC NW COR (18)	68.6	36 11 27	11
R00001051810000	TUCK KELLI DEANE	968 BRIGHT STAR RD MINERAL SPRINGS AR 71851 PT NWNW (1.53AC)	69.52	11 11 28	30
R00001005450040	TUCKER JARRETT & RACHEL	AR SW COR SWNW W OF CRK (.7AC) NW COR NWSW W OF CRK (.2AC) ****SEE ADMIN****	4.37	14 05 30	80
R00001005590010	TUCKER JARRETT & RACHEL	17584 HWY 278 W UMPIRE AR 71971 FRL NENE W BAKER CRK (35.40AC) PT FRL NWNE (30.10AC); PT NE COR FRL NENW (5.50AC); PT SE COR FRL NENW (1.30AC) **SEE ADMIN FOR DEED INFO**	1,372.42	22 05 30	80
R00281000200000	TULL MELVIN P	COTTON SHED #1 LOT 19-PT32 BLOCK 6 208 EAGLE LN AR COTTON SHED #1 BL 6 LT 19 & N1/2 LT 32	98.55	14 11 28	30
R00281000460000	TULL MELVIN PAUL	COTTON SHED #1 LOT 35-42 BLOCK 5 310 PARKER DR MINERAL SPRINGS AR 71851 COTTON SHED #1 BL 5 LTS 35 & 42	15.9	14 11 28	30
R00850005080000	TURBEVILLE BILLY JR & KIM	ORIGINAL MINERAL SPRINGS BLOCK 65 118 W LEE MINERAL SPRINGS AR 71851 ORIGINAL MINERAL SPRINGS BL 65 PT SE COR BL 65 1989 28X52 MH	374.36	00 00 00	30MI
R00001005860000	TURNER BRIAN L	149 MILLER LN WICKES AR 71973 4AC SQ SE COR SWNW ***SEE ADMIN FOR DEED INFO***	437.37	28 05 30	79
R0075001352000C	TURNER CYNTHIA	SW. R.E.& DEV. CO. LOT PT7-PT8-9-10-11-12 BLOCK 2 815 S MAIN ST NASHVILLE AR 71852 SW. R.E.& DEV. CO. BL 2 LTS 9 THRU 12 & E 45' OF LT 7 THRU 8 (HICKORY HOUSE)	1,300.99	00 00 00	10NA
R00800003410000	TURNER KYLER RYAN	ORIGINAL DIERKS LOT PT2-3 BLOCK 11 505 LARGE ST DIERKS AR 71833 ORIGINAL DIERKS BL 11 S1/2 LT 2 & LT 3 **SEE ADMIN FOR DEED & LEGAL INFO**	60.31	00 00 00	20DI
R00001012230004S	TURNER MELISSA A	141 OLD LIBERTY RD DIERKS AR 71833 IMP ONLY SITS ON 1-1223-30 MH	802.29	06 07 28	20
R00001032830000	TURNER THERESA & ELLIOTT	2037 CORNBRIDGE RD NASHVILLE AR 71852 SW PT NENW	63.82	10 09 28	10
R00001004490000	TURNER THOMAS & TERRI	533 BATTLE HILL RD UMPIRE AR 71971 N210' NENW EXC E210'(4.91AC) **SEE ADMIN FOR INFO**	8.06	34 05 29	80
R00001047100000	TURNER VIRGIL	AR SE COR FRL NWNW (4)	47.63	06 11 27	30
R00001011570030	TURNER WES	272 POLK MEETING HOUSE RD NASHVILLE AR 71852 PT NWNWNE (1AC) **SEE ADMIN FOR DEED INFO**	324.1	28 07 27	10
R00750015270000	TURNEY & THOMPSON	SW. R.E.& DEV. CO. LOT 12 BLOCK 26 1121 S HUTCHINSON NASHVILLE AR 71852 SW. R.E.& DEV. CO. BL 26 LT 12	1,851.96	00 00 00	10NA
R00750014970000	TURNEY JEFF	SW. R.E.& DEV. CO. LOT 4 BLOCK 23 808 S MILL ST NASHVILLE AR 71852 SW. R.E.& DEV. CO. BL 23 LT 4 **SEE ADMIN**	475.92	00 00 00	10NA
R00750015260000	TURNEY JEFF	SW. R.E.& DEV. CO. LOT 11 BLOCK 26 1115 S HUTCHINSON ST NASHVILLE AR 71852 SW. R.E.& DEV. CO. BL 26 LT 11	441.78	00 00 00	10NA
R00001014350030	TUTTLE A V JR & BEVERLY W/LE	AR E1/2 SESESW (5AC)	11.23	33 07 28	20
R00001018970000	TUTTLE A V JR & BEVERLY W/LE	147 BEARDEN LN DIERKS AR 71833 4AC SQ NW COR FRL NWNE (4AC)	99.01	04 08 28	20
R00001019040010	TUTTLE A V JR & BEVERLY W/LE	AR N1/2 FRL SENW (15.08AC)	29.83	04 08 28	20
R00750000510000	TYUS LINDA	23-09-27 NASHVILLE CITY METES & BOUNDS ROCK ST NASHVILLE AR PT SESW (150X133) (.46AC)	34.77	23 09 27	10NA
R00800003320000	VANHOOSE JOHN OLEN JR & JAMI KATLYN	ORIGINAL DIERKS LOT PT10-11-12 BLOCK 9 522 MAIN AVE DIERKS AR 71833 ORIGINAL DIERKS BL 9 N 42' LT 10 & LTS 11 THRU 12 **SEE ADMIN FOR DEED INFO**	470.26	00 00 00	20DI
R00800002450000	VASQUEZ EULALIA	HOLLY LOT 1-PT2 BLOCK 7 511 HOLLY AVE DIERKS AR HOLLY BL 7 LT 1 & N1/2 LT 2	444.3	00 00 00	20DI
R00001020140000	VASSEAU JONATHON C	1002 POSSOM HOLLOW RD AR S6AC W1/2 SWSW (6AC) **SEE ADMIN FOR NOTES**	241.04	17 08 28	20
R00001050770010	VAUGHN AUTREY JR & ETHEL MAE	174 VAUGHN RD AR PT SWNWNE (.30AC)	327.5	36 11 27	11
R00001050990000	VAUGHN HENRY LEE & LOUISE	831 YELLOW CREEK RD FULTON AR 71838 PT S1/2 SE (1AC)	90.07	36 11 27	11
R00001050140000	VAUGHN ROY JR & VANESSA D	AR PT SESE ***SEE ADMIN***	33.77	32 11 27	11
R00001005260010	VAUGHT BILLY & PHYLLIS FAMILY TRUST	AR S780' S1/2 SW W RD (29.60AC)	110.92	01 05 30	80
R00750018980000	VILLATORO IDALIA	WILSON & FERGUSON LOT 4-5-6 BLOCK 3 424 W SYPERT NASHVILLE AR 71852 WILSON & FERGUSON BL 3 LTS 4 THRU 6 **SEE ADMIN FOR DEED & LEGAL INFO**	691.86	00 00 00	10NA
R00001030740000	VINCENT KATHERINE J	COUNTY LINE RD S NASHVILLE AR 71852 PT NWNWNW (105X210) (.50AC) PT NWNWNW (105X120) (.30AC) PT NWNWNW (210X210) (1AC)	98.17	31 09 27	10
R00800004960000	WAGNER HARLETTE M	MURRAY-1 LOT 5-6 BLOCK 16 311 W 4TH ST DIERKS AR MURRAY-1 BL 16 LTS 5 THRU 6	754.58	00 00 00	20DI
R00001027540030	WAKEFIELD STEVEN & REGAN	OLD CENTER POINT RD NASHVILLE AR 71852 PT NWNW S OF RD (5.83AC)	12.75	15 09 27	10
R00001026800010	WALDROP GREG ALAN	266 PUMP SPRINGS RD NASHVILLE AR 71852 SW COR SWNE (3.57AC) **SEE ADMIN FOR DEED INFO**	608.79	12 09 27	10
R00750015000000	WALKER ESTATES - BENJAMIN & ASHLEY WALKER	SW. R.E.& DEV. CO. LOT PT6 BLOCK 23 801 S HUTCHINSON ST NASHVILLE AR 71852 SW. R.E.& DEV. CO. BL 23 W1/2 LT 6 (50X75)	18.17	00 00 00	10NA
R00001046180003S	WALKER PATRICIA	1435 SCHALL RD AR MOBILE HOME - 1981 COUNTRY CORNER 14X76 SITS ON 001-04618-0000 (AFTER DOING SOME RESEARCH THIS IMP ONLY ACTUALLY SITS ON 1-4621-0.)	515.83	36 10 28	30
R00800003280000	WALLACE ALYSSA DANIELLE	ORIGINAL DIERKS LOT 10-11-12 BLOCK 8 121 W 6TH ST DIERKS AR ORIGINAL DIERKS BL 8 LTS 10 THRU 12 **SEE AMDIN FOR DEED INFO**	457.29	00 00 00	20DI
R00001011630000	WALSTON JULIE	1524 HWY 369 N NASHVILLE AR 71852 PT NW COR NENE & PT NE COR --- NWNE (2.81AC)	6.86	29 07 27	20
R00850004360000	WALTON ARNITA	ORIGINAL MINERAL SPRINGS BLOCK 35 312 W BROWNING MINERAL SPRINGS AR ORIGINAL MINERAL SPRINGS BL 35 PT BL 35 (144.75X200 & 100X100)	182.25	00 00 00	30MI
R00850001460010	WALTON DANETTE	HEIGHTS OF MINERAL SPRINGS LOT 5 BLOCK 26 414 N LEWIS ST MINERAL SPRINGS AR 71851 HEIGHTS OF MINERAL SPRINGS BL26 LT 5 **SEE ADMIN FOR DEED INFO**	500.31	00 00 00	30MI
R00001041220000	WARD ROBERT LEE	398 BARTON BETHEL RD NASHVILLE AR 71852 NESE (40AC) **SEE ADMIN FOR DEED INFO**	2,067.12	21 10 27	10
R00001013200000	WARD WENDELL W & DANIEL T DUPREE	272 GREEN PLAINS RD DIERKS AR 71833 PT NWNW S RD (15AC)	184.83	27 07 28	20
R00900000080010	WARE GEORGE & MARCIA	04-11-27 TOLLETTE CITY M & B 207 PEACH ST TOLLETTE MINERAL SPRINGS AR 71851 PT E1/2 NESW (.25AC)	12.02	04 11 27	30TO
R00900000640040	WARE MICHAEL B & CAVANGLA WADE WARE	108 SALEM ST TOLLETTE AR 71851 PT SWSW (0.35AC) **SEE ADMIN FOR DEED INFO**	451.63	04 11 27	30TO
R00850001620000	WASHINGTON ROBERT SR & DEBRA	HEIGHTS OF MINERAL SPRINGS LOT 17-18-19-PT20-PT21 THRU PT26 BLOCK 27 112 E COLLINS ST MINERAL SPRINGS AR HEIGHTS OF MINERAL SPRINGS BL 27 LTS 17 THRU 19 & E30' LTS 20 THRU 26	41.25	00 00 00	30MI
R00750012660000	WATERS JAMES & MARY	OLD NASHVILLE LOT PT2 BLOCK 39 206 W LOCKESBURG ST NASHVILLE AR 71852 OLD NASHVILLE BL 39 S PT LT 2	384.3	00 00 00	10NA
R00001049040000	WEBB KYLE	SILVER RD AR E1/2 NE (80AC); SWNE EXC SWSWNE (30AC);	252.7	25 11 27	11
R00001018900000	WEEMS ELVA	AR FRL NWNW W BRANCH (14.64AC)	29.62	03 08 28	20
R00001018950000	WEEMS ELVA	AR FRL NENE (41.38AC); 2AC NW COR SENE	97.04	04 08 28	20
R00001037430000	WELCH DON & LUCIA ANN	AR PT SWSWSE (1AC) **SEE ADMIN FOR DEED INFO**	40.43	01 10 27	10
R00750013740000	WESSON MATTIE	SW. R.E.& DEV. CO. LOT 9 BLOCK 5 S MAIN ST NASHVILLE AR 71852 SW. R.E.& DEV. CO. BL 5 LT 9	24.64	00 00 00	0NA
R00001012300020	WEST GENEVA W/LE	14177 HWY 278 W DIERKS AR 71833 S2.5AC E1/2 NESW (2.50AC); E1/2 SESW (20AC)	925.55	06 07 28	20
R00001012440010	WEST GENEVA W/LE	AR E1/2 N1/8 FRL NENW (2.50AC)	35.8	07 07 28	20
R00288100070000	WHATLEY JAMES & VICKI	AARON SUB'D LOT 21-23-25 585 HWY 246 LT 23 UMPIRE AR 71971 AARON SUB'D PT SESWNE & PT NENWSE LTS 21, 23 & 25	85.46	08 05 28	80
R00800006250000	WHISENHUNT CHRISTOPHER & NORI	TIMBERLANE-UNIT 1 LOT 34 102 NOTTINGHAM DR DIERKS AR TIMBERLANE-UNIT 1 LT 34	653.13	00 00 00	20DI
R00001017160000	WHISENHUNT KYLE & LISA	192 NATHAN RD NASHVILLE AR 71852 1AC SQ NW COR NENW (1)	175.82	24 08 27	10
R00001033090000	WHISENHUNT MICHAEL & TAMMIE	10773 HWY 278 W NASHVILLE AR 71852 PT E1/2 NE (37.97AC)	5,544.34	12 09 28	10
R00001022140000	WHISENHUNT RODNEY	104 POSSUM HOLLOW RD NASHVILLE AR 71852 PT NWNE1/4(31.18)	356.93	34 08 28	10
R00001022140050	WHISENHUNT RODNEY	104 POSSUM HOLLOW RD NASHVILLE AR 71852 PT SENW(4.09AC) PT SWNW (1.23AC) PT NWSW (6.41AC) PT NESW (14.25AC)	46.31		10
R00800000740010	WHITAKER WILMA	30-07-28 DIERKS CITY METES & BOUNDS 103 SHARP AVE DIERKS AR 71833 PT E1/2 NENW (1.68 AC)	110.23	30 07 28	20DI
R00800005350000	WHITE JENNIFER & DYLAN EUDY	MURRAY-1 BLOCK 22 409 W 1ST ST DIERKS AR 71833 MURRAY-1 BL 22 E75' W120' N1/2 BL 22 (75X150)	687.34	00 00 00	20DI
R00001016140000	WHITE JOHN A & SHIRLEY	405 MUDDY FORK RD NASHVILLE AR 71852 PT S1/2 N1/2 FRL NW (.70AC)	84.27	02 08 27	10
R00900000170000	WHITE PEARL	04-11-27 TOLLETTE CITY M & B AR PT W1/2 NESW (.50AC)	17.05	04 11 27	30TO

Continued on next page

PARCEL	NAME	LEGAL	AMOUNT	SECTION/TOWNSHIP/RANGE	SCHOOL DISTRICT
R00001016510000	WHITE RODERICK E & SARA PACE	547 NATHAN RD NASHVILLE AR 71852 SWNE EX SE COR (35AC) SENW (40AC)	4,029.06	12 08 27	10
R00750015220000	WHITE STEPHANIE DENITA & ELVIN	SW. R.E.& DEV. CO. LOT PT7-PT8 BLOCK 26 S HUTCHINSON ST NASHVILLE AR 71852 SW. R.E.& DEV. CO. BL 26 E70′ LT 7 & E50′ LT 8	29.25	00 00 00	10NA
R00001002760000	WHITE WANDA	AR PT SENESW	85.34	31 05 28	80
R00750018150000	WHITE WAYNE S & TYEASE M	SYPERT LOT 4-5-6 BLOCK 4 414 S FRONT ST AR SYPERT BL 4 LTS 4 THRU 6	505.11	00 00 00	10NA
R00001043980010	WHITE WILLIAM G (BILL)	AR NE COR NWNE (1AC) ***SEE ADMIN FOR SURVEY INFO***	57.9	15 10 28	30
R00001043270000	WHITE WILLIAM GUY (BILL)	AR SE COR SWSE (1.25AC)	17.25	10 10 28	30
R0075001807000C	WHITMORE GLEN & ROSEMARY	SYPERT LOT 23-24 BLOCK 2 421 S WASHINGTON ST AR SYPERT BL 2 LTS 23 THRU 24	91.02	00 00 00	10NA
R00001034480010	WHITSON ALBERT JR	3113 HWY 371 W NASHVILLE AR 71852 PT E1/2 SENESE (.69AC)	378.05	20 09 28	10
R00001031710010	WILDBUR DWAIN & BONNIE	248 SAND HILL RD AR PT E1/2 NENE (2AC) ***SEE ADMIN FOR RESEARCH & DEED INFO***	97.75	36 09 27	10
R00750015590000	WILDER HENCE	SW. R.E.& DEV. CO. LOT 3-4 BLOCK 32 522 PARKER ST NASHVILLE AR 71852 SW. R.E.& DEV. CO. BL 32 LTS 3 THRU 4	516.16	00 00 00	10NA
R00001035000020	WILKES JERRY DON & MELISSA L	760 BLUE BAYOU RD NASHVILLE AR 71852 PT SWNE (3AC)	26.95	24 09 28	10
R00001022470000	WILLIAMS EADIE & LIZZIE	190 TEXAS ST AR PT NWNWNE (75X50)	401.65	35 08 28	10
R00001022460000	WILLIAMS EDDIE & LIZZIE	196 TEXAS ST NASHVILLE AR 71852 NW COR NWNE (4.65AC)	397.01	35 08 28	10
R00750017840000	WILLIAMS EDDIE & STORMY	SUNSET LOT 11-12 BLOCK 9 902 W SUNSET ST NASHVILLE AR 71852 SUNSET BL 9 LT 11 THRU 12	707.55	00 00 00	10NA
R00001016880040	WILLIAMS EDDIE D & STORME	1794 HWY 26 W NASHVILLE AR 71852 PT SWSE (4.06AC)	316.08	21 08 27	10
R00001032370000	WILLIAMS EDDIE LEE & LIZZIE LEE	3106 HWY 26 W NASHVILLE AR 71852 PT FRL SENENE (1AC)	28.62	04 09 28	10
R00001018760030	WILLIAMS EDWARD & SHONDA	711 PUMP SPRINGS RD NASHVILLE AR 71852 PT S1/2 NESE (3.60 AC) SEE COMMENTS FOR DEED AND LEGAL INFO	572.19	36 08 27	10
R00750018580160	WILLIAMS FELISA F	TOLAND HEIGHTS LOT 37 BLOCK 5 216 CLERMONT ST NASHVILLE AR 71852 TOLAND HEIGHTS BL 5 REPLAT OF LTS 21 THRU 44 LT 37	8.96	00 00 00	10NA
R00001025020000	WILLIAMS JAMES MICHAEL	2729 CORINTH ROAD NASHVILLE AR 71852 SW COR W RD SESE (1.50AC) ***SEE ADMIN FOR DEED INFO***	222.28	02 09 27	10
R00750011840000	WILLIAMSON TERRENCE	NEW NASHVILLE LOT PT1-PT2 BLOCK 97 1221 W GRUMBLES NASHVILLE AR 71852 NEW NASHVILLE BL 97 N110′ LOT 2; S80′OF W31′ LOT E E40′ LOT 1; W20′ OF N110′LOT 1 **SEE ADMIN FOR DEED INFO**	190.98	00 00 00	10NA
R00001010120020	WILLIS ROY & MARTHA	AR W445.5′OF NWSW (13.50AC)	27.18	14 06 30	80
R00001024320000	WILSON CHAS D	1187 MT CARMEL RD AR PT E1/2 NENE (1AC)	159.33	27 08 29	20
R0027800012001S	WILSON DARON & MICHELLE	ROLLING HILLS 112 JB STEEL DR NASHVILLE AR 71852 IMP ONLY!! SITS ON LOT 12 OF ROLLING HILLS PARCEL # 278-00012-0000	896.89	28 08 27	10
R00800002300000	WILSON ELVIN & KAYLEE	HOLLY LOT 15-16 BLOCK 3 614 ALLEN ST DIERKS AR 71833 HOLLY BL 3 LTS 15 THRU 16 **SEE ADMIN FOR DEED INFO**	59.13	00 00 00	20DI
R00800002560000	WILSON ELVIN & KAYLEE	HOLLY LOT 1-2-3-4 BLOCK 10 407 HOLLY AVE DIERKS AR 71833 HOLLY BL 10 LTS 1 THRU 4 **SEE ADMIN FOR DEED INFO**	129.32	00 00 00	20DI
R00001049010000	WILSON JAMES R JR CAROL MARIE EVANS & KAY SUKARIA	1083 SILVER RD AR PT SWSW (33.57AC); PT SESW (9.71AC) **SEE ADMIN FOR DEED INFO**	64.91	24 11 27	11
R00001049050000	WILSON JAMES R JR CAROL MARIE EVANS & KAY SUKARIA	AR NWNW (40AC); PT NENW (31.13AC) ***SEE ADMIN FOR SURVEY INFO***	97.85	25 11 27	11
R00001049290000	WILSON JAMES R JR CAROL MARIE EVANS & KAY SUKARIA	AR SENE (40AC) **SEE ADMIN FOR DEED INFO**	64.6	26 11 27	11
R00001019500000	WILSON THOMAS MICHAEL	136 WYNN RD DIERKS AR 71833 PT NESE (7.60AC) **SEE ADMIN FOR DEED INFO**	97.65	07 08 28	20
R00001025030050	WITHERSPOON BEAU	180 AYLETT RD NASHVILLE AR 71852 PT E1/2 NWNE(11.74AC) PT NENE (36.26AC)	2,875.80	03 09 27	10
R0000104082000S	WITHERSPOON DAVID & SHARON	176 JOHNSON RD NASHVILLE AR 71852 DWELLING ONLY LOCATED ON 1-4083-10	915.46	16 10 27	10
R00750014850000	WITHERSPOON FLORINE	SW. R.E.& DEV. CO. LOT 1 BLOCK 20 AR SW. R.E.& DEV. CO. BL 20 LT 1	25.08	00 00 00	10NA
R00001036460000	WOODRUFF DOUGLAS L JR	AR N PT NENE (6AC)	10.98	36 09 28	10
R00281200220000	WOODRUFF GRADY FELIX	PINEVIEW LOT 4 BLOCK 10 CRAPPIE LN AR PINEVIEW BL 10 LT 4	29.3	11 11 28	30
R00001030590040	WOODRUFF MICHAEL G & PATTY	247 COUNTY LINE RD SOUTH NASHVILLE AR 71852 PT SWSW (11.66 AC) **SEE ADMIN FOR DEED INFO**	21.24	30 09 27	10
R00281000360000	WOODRUFF MICHAEL G & PATTY	COTTON SHED #1 LOT PT32-33 BLOCK 6 110 EAGLE LN AR COTTON SHED #1 BL 6 S1/2 LT 32 & LT 33	84.71	14 11 28	30
R00850003890000	WORLEY JACKIE DON	ORIGINAL MINERAL SPRINGS BLOCK 20 S END OF NEW PINE ST MINERAL SPRINGS AR 71851 ORIGINAL MINERAL SPRINGS BL 20 PT NESE SEC 19-10-27 (8.48AC); S PT BL 20 (1.15AC) **SEE ADMIN FOR DEED INFO**	195.7	00 00 00	30MI
R00750014840000	WRIGHT CHARLES L JR & CASSANDRA RENE	SW. R.E.& DEV. CO. LOT PT11-12 BLOCK 19 1321 S ANSLEY ST NASHVILLE AR 71852 SW. R.E.& DEV. CO. BL 19 S1/2 LT 11 & ALL LT 12	505.58	00 00 00	10NA
R00001010210000	WRIGHT RANDELL J & GARY WALKER	AR NESE (40AC)	73.66	16 06 30	80
R00001049130010	WYATT ANNIE	AR NE COR NESW (1AC)	34.66	25 11 27	11
R00750016090000	WYNN ALLENE	SW. R.E.& DEV. CO. LOT 11 BLOCK 39 1017 PRICE ST NASHVILLE AR 71852 SW. R.E.& DEV. CO. BL 39 LT 11 **SEE ADMIN FOR DEED INFO**	579.49	00 00 00	10NA
R00001034290000	YORK AYERS GRINDER THORNTON MERIDETH	AR N1/2 SESW (20AC)	29.08	19 09 28	10
R00750015470000	YOUNG B J	SW. R.E.& DEV. CO. LOT 1-2-3 BLOCK 29 S MILL ST AR SW. R.E.& DEV. CO. BL 29 LT 1 THRU 3	69.82	00 00 00	10NA
R00750015960000	YOUNG B J	SW. R.E.& DEV. CO. LOT 11 BLOCK 36 S MILL ST AR SW. R.E.& DEV. CO. BL 36 LT 11	25.08	00 00 00	10NA
R00001031650000	YOUNG DOROTHY C	232 SAND HILL RD NASHVILLE AR 71852 NE COR NENE (1AC) ***SEE ADMIN FOR RESEARCH & DEED INFO***	51.39	36 09 27	10
R00001031700000	YOUNG DOROTHY C	115 MURPHY LANE AR PT NENENE (.22AC) ***SEE ADMIN FOR RESEARCH & DEED INFO***	192.6	36 09 27	10
R00001007680020	YOUNG DUSTIN	AR PT W690′ SWNW S OF HWY (.94AC) ***SEE ADMIN***	24.33	25 06 28	20
R00850001940000	YOUNG FRANK L & LEITHA	MC CULLOUGH LOT 6-7-8 BLOCK 1 402 E MC CRARY ST MINERAL SPRINGS AR MC CULLOUGH BL 1 LTS 6 THRU 8	900.77	00 00 00	30MI
R00001015550000	YOUNG HUNTER DRAKE & ALEXIS NOEL BURTON	125 STEPHENSON RD DIERKS AR 71833 PT SWNESE (1.88AC)	700.27	34 07 29	20
R00850004250000	YOUNG TONY	ORIGINAL MINERAL SPRINGS BLOCK 33 321 N SHERMAN MINERAL SPRINGS AR 71851 ORIGINAL MINERAL SPRINGS BL 33 PT N1/2 BL 33 (75X300)	67.23	00 00 00	30MI
R00001016880070	YOUNG TROY & DEBBIE	NASHVILLE AR 71852 PT SWSE (.99AC) ***SEE ADMIN FOR SURVEY INFO***	39.17	21 08 27	10
R00750016530000	YOUNG WILL & SEDAHALIA	SPENCER ADN LOT 8 BLOCK 3 S ANSLEY ST AR SPENCER BL 3 LT 8	28.32	00 00 00	10NA

NOTICE IS HEREBY GIVEN THAT said several tracts, lots or parts of lots, will be held as delinquent for a one-year period from this date and then certified to the State of Arkansas, Commissioner of State Lands, for collection or to be sold, unless the delinquent taxes, penalties and costs are paid before the end to the one-year period. Witness my hand this 2nd day of November, 2026. This publication was paid for by the Howard County Collector's Office in the amount of $1,372.50

DELINQUENT PERSONAL TAX LIST

The personal Tax Books of Howard County reflect the following list of Personal property to be delinquent for non payment of taxes for the year 2025.

NAME/DESCRIPTION			TAX DUE
P25055	ABALOS CLAUDIA E	10NA	122.38
P27507	ABDUL-JALEEL ALI	10NA	18.43
P26862	ABLES LISA M	10NA	152.35
P25676	ADAMS CLEO JR	11	48.7
P17808	ADAMS EZELL	30	35.35
P27078	ADAMS ROBERT NORMAN JR	10	1,192.28
P26894	ADAMS SHAWNTAY	11	74.32
P24794	AGUILAR ABELARDO	10NA	107.17
P16883	AGUILAR JULIO CESAR	10NA	175.61
P25012	AINSWORTH DAVID L	20DI	795.1
P20140	AKIN MACHELLE L	10	96.27
P3074	ALEXANDER CLYDE N	20	15.01
P16681	ALEXANDER COLE OR QUINCY	20	887.97
P23141	ALEXANDER FREDDIE	79	187.57
P14268	ALEXANDER LISA	30TO	142.22
P24366	ALEXANDER ROBERT W	30TO	13.31
P14521	ALEXANDER RONALD	30TO	57.5
P11889	ALEXANDER TONY R	30MI	272.64
P14959	ALLEN JOHN OR CANDICE E	11	571.93
P27829	ALLEN KATELEND	79	591.66
P22557	ALMAZAN EDUARDO	10NA	145.18
P25386	ALVARADO LOURDES HERNANDEZ	30MI	52.66
P18388	ALVAREZ NICOLAS T	80	640.37
P25897	AMERSON JOHN DAVID OR TAMI MC ELRATH	30MI	765.21
P25298	ANDERSON JOEL P OR BETH	20	470.3
P20903	ANDERSON LATAMBRA	10NA	162.48
P12345	ANDERSON VICKIE	10NA	199.82
P16486	ANDRACA EDGAR OR LOURDES ORTIZ	10NA	413.67
P27885	ANDRESS CHAZ STEFON	11	63.61
P26332	ANTONIO ABEL B	10NA	37.7
P27628	ANTONIO JON JAIRO	20	32.18
P15863	APPLEGATE ADAM OR HEATHER	10	640.59
P9130	ARCHER BRENDA L	10NA	77.68
P2741	ARCHER CHARLES	10NA	310.44
P24487	ARCHER JAMES AARON	20DI	59.86
P10226	ARCHER JAMES L	11	251.43
P8459	ARCHER KEVIN	20	230.79
P22131	ARMER DAVID OR MARCI	20DI	97.68
P24546	ARMSTRONG DEONTREL M	10	59.62
P22179	ARMSTRONG HOBART	20	587.6
P16846	ARMSTRONG TRULANDA T	10NA	251.19
P26930	ARNOLD JAMES DAVID	10NA	946.68
P6900	ARNOLD JAMES E OR MICHELLE	10	636.62
P27175	ARROYO ALEXIS F	10NA	163.4
P23268	ARTHUR AARON OR BROOKLYN	20	507.95
P23816	ASHBROOKS KATIE N	10	37.26
P26410	ASHLEY LINDA R	10	180.21
P26962	AUSTIN ALEXANDRIA M	20DI	41.39
P27661	AUSTIN KENDRICK D	30	175.06
P27239	AUTREY HUGHLEN L	30MI	347.33
P12307	AVERY ROBERTA MASS	10NA	68.38
P19169	AVILEZ RIGOBERTO RAMIREZ	20	224.24
P27663	AYLETT LINDSEY	10	198.23
P24813	BAGWELL GAGE P	10NA	293.84
P24299	BAILEY BOBBY W	20	165.55
P2036	BAILEY HAROLD	80	313.65
P14535	BAILEY SHANNON OR AUDREY	20	401.56
P3292	BAILEY STANLEY	20	273.4
P24498	BAKER BRENDA M	10	54.98
P27875	BAKKEN JOE A	10NA	13.6
P27804	BALTIERREZ ANASTASIA ALLISON	10	42.12
P23098	BANKS COLLEEN N	10	95.63
P23153	BANKS KIANA	10NA	64.05
P24553	BARBA LUZ M	20	246.34
P27677	BARBRE ANTHONY R	20DI	31.83
P8128	BARBRE DAVID H	20	270.12
P8864	BARBRE LARRY OR SHELIA	20	125.77
P7061	BARBRE PRISCILLA	20DI	169.53
P26584	BARBRE SKYLER I	20DI	60.95
P26959	BARBRE STEVEN T	10	182.42
P15729	BARBRE VALERIE J	20DI	253.25
P34	BARGER TOMMY V OR DIANNE	10	224.77
P6001	BARKER EUGENE OR IRIS M	30MI	458.45
P15247	BARNES TYNA M	30	124.15
P25716	BARNETT MELONIE	20DI	132.72
P17553	BARNETT VINCE E	10	815.93
P25427	BARNHILL JOHNNY R OR KELLI	30	1,916.80
P17055	BARRAGAN RAMON OR ORFELINDA	10	590.24
P22655	BARRIENTOS NOE R	10NA	170.53
P27410	BARRY BRANDON D OR LACAMBRE S	10	393.7
P26104	BARTON JOSHUA A	10	12.01
P27032	BARTON RACHEL J	10	150.78
P13406	BARTON WILLIAM OR STACEY	10	481.11
P24736	BASS TAWANNA	10NA	37.34
P22126	BASS TIESHA	10NA	93.56
P202	BATCHELOR MARGIE	10NA	26.04
P19147	BATES RICHARD OR DANA GUNTHARP	10	1432
P20276	BATSON HARRY L	30TO	11.71
P20696	BATTEE CHASITY A	11	55.55
P27371	BAYLES JENNIFER A	10	106.92
P11200	BEAL BILLY RAY	10NA	21.12
P22206	BEAL DONNIE OR VERA	30MI	173.05
P23144	BEAL MARILYN	10NA	215.71
P23582	BEAN MICHAEL J	10NA	111.67
P19970	BEARDEN DONNIE L SR	30MI	118.87
P21443	BEARDEN DONNIE LEE JR	30MI	92.43
P7158	BEAVERS CRAIG E	10	139.24
P18018	BEAVERT JUDY A	10NA	96.11
P26432	BEENE TYLER W	10NA	544.11
P22605	BEILSTEIN KAELA R	20DI	390.65
P5986	BELL LIZ	10	58.42
P20173	BELL WILLIAM O OR ERIN R	10NA	207.65
P25000	BENEAR ANDREA R	10	78.42
P22617	BENITEZ JOSE HERNAN	10NA	113.2
P23775	BENNETT CATHERINE M	10	125.74
P23671	BENNETT ROBERT D	10	180.24
P27567	BENNETT ZACHERY A	10	16.85
P23135	BENNETT-HALLS KRISTIE	10	17.07
P22042	BENSON AMBE T	10	216.58
P21053	BENSON BLISS M	10NA	92.18
P14708	BENSON DE ANDRE′	10NA	85.26
P9989	BENSON DEBORAH G	10NA	166.17
P24399	BENSON DRESHAUNA LYNN	10NA	54.17
P27563	BENSON II LAWRENCE E	10NA	34.1
P25993	BENSON KHALID M	10NA	236.22
P22079	BENSON LASHUNDA R	30MI	63.7
P14287	BENSON SHAMARA L	10NA	26.74
P23143	BENSON TANIKA	10NA	32.73
P27805	BERGER AUSTIN D	10	133.57
P21317	BERTON ALEX	10NA	319.85
P55	BERTON JANICE	10	71.62
P17842	BETH CHRISTI	10	178.62
P18690	BEVILL ADAM	10NA	84.98
P27653	BIERDEN ASHLEY R	30MI	10.03
P22952	BILLINGS ANDREW S	10	233.61
P24471	BILLINGS AUSTIN L	10	21.49
P7526	BILLINGSLEY JASON OR CINDY	10NA	271.71
P25299	BIRMINGHAM NICK OR DELINAH	10NA	337.37
P23662	BISSELL JANET L	10NA	153.93
P5118	BISSELL RONNIE JOE	20	56.19
P27423	BLACKLAW AUSTIN	10NA	70.38
P22813	BLACKMON DARRELL C OR SHIRLEY J	20DI	335.47
P24045	BLAIR CODY OR DEANNA M	20DI	164.81
P6882	BLAIR PAM	10	47.82
P22074	BLANKINSHIP MELVIN G OR ELIZABETH A	30MI	487.55
P19913	BLOCK CAROLYN S	10NA	147.84
P23274	BLOCK RASHEED A	10NA	97.95
P27502	BOARMAN JAZMYNE E	10NA	142.28
P16719	BOATRIGHT SHAUN L	10NA	110.86
P27431	BOCANEGRA JOSE R	30MI	73
P21745	BOLES JERRY L	10	150.4
P15050	BOOHER DANNY	10	46.46
P27467	BOONE JONNA P	10	24.63
P25695	BOONE KRISTIN R	10	15.58
P12490	BOONE PATRICK OR MICHELLE	10NA	449.16
P26260	BOSS LEIGH ANN	20	428.19
P27711	BOST WILLIAM A	10NA	50.06
P26975	BOUR JOHNNY H	30	296.53
P27286	BOWMAN JORDAN B	10	45.17
P26680	BOWMAN MICHAEL OR TONI	10	338.52
P21316	BOYD ROGER OR MARY LOU	20	216.88
P24647	BOYLES BARBARA L	10NA	95.4
P26457	BOYLES LATOYA	10NA	72.68
P9413	BRADFORD JAMES B	30TO	224.71
P8844	BRADLEY EDWARD OR MURIEL	10NA	312.93
P4411	BRADY LESLIE OR DEBBIE	10	123.44
P25067	BRASSFIELD DUSTIN	10	78.42
P25411	BRASWELL EMILY	10	77.09
P18563	BRAY BRADLEY OR SHEENA	20	439.2
P20323	BRAY DAVID K	80	190.08
P3586	BRAZIL KEVIN	10NA	1,245.51
P20585	BRETT CHARLUN S	10	32.02
P17295	BREWER DEREK OR CHARLIE	10	394.97
P16807	BRIGGINS ANDREA R	20DI	111.77
P17631	BRISO WENDY FRANCISCA	10NA	37.2
P23405	BRITO JOSE	20DI	283.32
P2477	BROCK BOBBY OR BILLIE	20	122.49
P18918	BROOKS MADISON J	10NA	28.66
P27522	BROOKS TREVEON A	30	134.43
P9436	BROUSSARD RUSSELL J OR NONA	10	182.42
P6560	BROWN CHEATHAM SHIRLEY	30MI	175.42
P20909	BROWN DERRICK D	10NA	777.01
P26836	BROWN DON	11TO	223.71
P25468	BROWN EARNEST R	10NA	148.22
P5402	BROWN EDDIE	11TO	68.66
P11491	BROWN FELECIA D	30MI	46.24
P26603	BROWN MACKANZIE G	10	229.83
P3914	BROWN PATRICIA DIANE	11TO	84.78
P26624	BROWN RYAN M	10	242.49
P12116	BROWN VENICE	10NA	48.27
P11107	BROWN VERNON JAY OR AMANDA	10	729.9
P20883	BROWN WYQUITA S	10NA	138.74
P11322	BROWN ZEBEDEE III	30TO	29.59
P24731	BRUNSON LATOYA S	10NA	215.49
P13767	BUAZARD LAWRENCE OR MARTHA	80	280.75
P23996	BUFKIN SKYLAR S	10	423.62
P24312	BULLARD PATRICIA E	10	18.11
P25537	BUNCH FRED LEE JR	10NA	56.36
P27095	BURCHETTE AJEAONNA M	10NA	175.76
P930	BURCHETTE JERRY	10	250.88
P8123	BURGESS GARTH OR REGINA	80	42.03
P27360	BURGESS JONI MADISON	20DI	756.18
P9831	BURNETT JUDY	30MI	84.04
P26557	BURNS AHYANA	10NA	150.04
P12124	BURNS CURT	10NA	103.23
P22184	BURNS RICKY JR	10NA	102.34
P22798	BURNSIDE LEASA	80	163.93
P24116	BURRIS ASHANTI D	30MI	209.84
P25594	BURTON LEE A	10NA	90.34
P25479	BUSTOS MIGUEL	10NA	5.52
P14036	BUSTOS TABITHA (WISE)	10	138.4
P25328	BUTCHER WILLIAM C OR CORALEE	10	89.11
P27689	BUTLER BENJAMIN C	10	32.86
P21967	BYRUM WILLIE OR ANGELA	20DI	74.87
P25900	CALLAWAY LYNZIE S	10NA	42.86
P26788	CAMACHO FEBRONIO	30MI	326.04
P15616	CAMACHO ISIDRA E	10	226.87
P27499	CAMACHO JESUS JR	10NA	83.66
P15790	CAMACHO RUFINA	30MI	130.18
P27234	CAMARILLO ANDREA N	30MI	174.29
P27253	CAMPBELL GERALD OR NANCY	10	120.28
P11071	CAMPBELL SANDRA D	30MI	371.18
P24157	CANALES DENIS PINEDA	10NA	53.08
P23079	CARROLL BARBARA	10	292.14
P24841	CARTER DONALD SHANE OR IANIE P	20DI	800.08
P25113	CARTER JOSEPH S	20	187.14
P13679	CARTER TRACI	20	113.77
P22343	CARTHORNE CORY	10NA	5.52
P27424	CARVER BRANDI J	10NA	255.93
P26256	CARVER MATTHEW C	10NA	404.67
P22532	CARVER TOMMY J OR MELLISSA	20	545.33
P21958	CASON COLTON T	30	303.23
P16881	CASSADY DAVID W	10NA	262.04
P13886	CASSELL JOANN SHEILA	20DI	36.87
P22921	CASTLE DALE R OR HEATHER A	10NA	360.24
P13577	CASTREJON ROSA ISELA	10NA	540.16
P26605	CASTRO DANIA J	10	54.53
P21109	CHAMBERS GLORIA A	10	46.72
P14315	CHANDLER M SHANE OR TIFFANY	10	766.76
P18246	CHANDLER RUSSELL W	10	162.31
P27426	CHAVEZ ANABEL F	20	604.07
P22041	CHEATHAM LEMETRIC D	10	22.74
P27183	CHEATHAM NYISHA N	30MI	222.43
P19761	CHEATHAM TARRAH L	30MI	88.65
P761	CHILDERS RICK L	10	15.37
P24580	CHILDS GERALDINE F	10	146.82
P15653	CHISM JOSEPH	10NA	102.56
P24835	CHRISP GONZOLLIS	10	6.93
P23183	CHRISP RENETTA	10	262.88
P13809	CHRISTMAN JOY	20DI	148.94
P18392	CHRISTOPHER BRENDA S	20	39.52
P23963	CHRISTOPHER ELIZABETH I	20	87.08
P25226	CHRISTOPHER LACI D	20	97.8
P23359	CHRISTOPHER SHANEEQUA M	30MI	114.13
P27830	CHUNN BRIAN W	30	541.78
P26454	CHURCH WILLIAM LEVI	20DI	835.18
P21251	CISNEROS ALEJANDRO OR CYNDAL I	20DI	476.39
P25174	CLABORN BREN	20DI	42.3
P27141	CLAIBORNE JONATHAN A	10	201.59
P20160	CLARK ANDREW M OR AMANDA G	10	226.87
P21198	CLARK BRANDON L	11	110.3
P18056	CLAYBOURNE BARBARA	10NA	171.44
P23833	CLAYTON BETHANY R	20DI	84.04
P26503	CLAYTON CALEB H	10	25.27
P23951	CLAYTON CHARLES H III	10	78.89
P23400	CLAYTON JACOB L	10NA	54.59
P25517	CLAYTON KEYTONYA	30MI	103.82
P27437	CLEMENTS ALAN L	10NA	205.65
P23983	CLEMMONS JAMES H	10	677.02
P22756	CLEMONS GEORGE A JR	10	206.22
P21886	CLIFTON ZACHARY A OR KATIE	10	388.02
P19057	CLOWERS AUNDRIA	30	81.73
P25180	COBB JAMES W OR SARAH M	10NA	72.35
P25919	COBURN BEONKA	10NA	242.77
P24051	COBURN HAROLD JR	10NA	276.2
P26048	COCHRAN JARROD A	10NA	176.97
P12677	COCHRAN ROBBIE OR RENA	10NA	832.84
P9505	CODY MICHAEL A OR CRYSTAL	10	90.1
P24111	COGBURN DANIEL BLAKE OR SHEA J	20DI	492.31
P26695	COGBURN JAROD L	20DI	534.18
P23528	COGBURN SASHA N	10	71.27
P25629	COHEN JENNIFER N	10NA	61.61
P27485	COLINA FRANCISCO JOSE ODUBER	10NA	30.65
P27302	COLINA JOSE GREGORIO	10NA	17.88
P15771	COLLIER JEREMY	30MI	117.42
P27871	COLLIER WINDY L	10NA	51.07
P22257	COLLINS AMBER L	10	121.95
P26797	COLLINS ZACKARY R OR KYLA A	10NA	751.51
P24743	COMBS JAMES OR AMANDA	20DI	214.02
P27586	COMBS JEREMY A	10	5.47
P17907	COMBS SHERRY	10NA	87.35
P2217	COMPAGNA JOSEPH G (PROBATE)	79	45.16
P18997	COMPTON JOHN DAVID	10NA	45.87
P25237	CONATSER RACHAEL D	20DI	424.83
P25848	CONTRERAS AVILA BERNARDINO	10NA	40.34
P23321	CONTRERAS-ROJAS ENRIQUE	10NA	641.56
P8884	CONWAY DOROTHY	30MI	139.53
P27666	CONWAY JEREMY LEE	30TO	79.75
P5262	CONWAY PAUL O	30MI	442.4
P23589	CONWAY ZACHRY S	30MI	20.33
P21432	COOK CRYSTAL D	10NA	76.29
P22248	COOK TIM	80	244.9
P15334	COOPER ASHLEE R	10	184.74
P11132	COOPER ASTER OR CHRISTINA WALKER	10NA	159.9
P22643	COOPER MICHEL L	10	62.83
P26785	COPELAND ALEX	10NA	138.74
P22225	COPELAND ASHLEY B	10	286.27
P26223	CORTES MARIA	80	24.5
P268	COUCH JAMES L OR SHARON	10	152.5
P23808	COULTER ALEXANDRIA M	11	103.38
P16803	COULTER BELINDA D	10NA	98.42
P27527	COULTER JEMARUS M	10NA	8.3
P13666	COULTER LAVONDA	10NA	62.68
P23529	COULTER RUFUS JR	10	111.65
P11756	COUNTS MARSHALL	20DI	304.82
P27647	CRABTREE KAITLIN E	10	33.7
P26446	CRABTREE ROBERT BRADEN	10	11.37
P20546	CRABTREE TERRELL OR JAMIE	10	334.51
P26460	CRAIG BRANDON OR MELISSA	10	177.94
P27516	CRANE HAYDEN M	30MI	50.66
P24185	CRUSE JOHNATHAN P	10	58.2
P25300	CRUSE ROBIN P	10	128.72
P26437	CRUSENO JERONIMO OR ROSALINA	10NA	218.14
P16395	CRUZ MARLENE PINEDA	10NA	136.21
P21346	CUELLAR ISIDORO OR BLANCA LETICIA	10NA	432.78
P11689	CULPEPPER SHAWN OR AMANDA	10	265.21
P16525	CURRY DUSTIN RAY	10	278.94
P18555	CURRY JEQUETTA	80	96.84
P7790	CUTTING STEVE OR CARLA	10	720.54
P24784	DAMIAN ERIC EDUARDO	10NA	213.65
P27593	DAMIAN JOSE M	10NA	9.21
P22826	DANIELS NEKOLE D	30MI	33.88
P18167	DANSBY SHASTA F	10NA	89.4
P27757	DARLING TAYLOR L	20	153.2
P3330	DAUGHERTY LEON OR RUTH	10	166.83
P10672	DAVENPORT DWAYNE R	10	99.84
P10654	DAVIDSON JULL

delinquent tax list continued

NAME/DESCRIPTION			TAX DUE
P12489	DIXON RENEE	10NA	64.64
P23011	DOBBINS KENNETH R III	10NA	96.54
P22432	DOMINGUEZ JO LYNN	10	223.71
P25778	DOMINGUEZ MAYKE EDGAR ABELINO	11	96.51
P24963	DONALDSON JULIE A	10	47.62
P25806	DONALDSON RALPH D OR COLLEEN G	10NA	303.97
P21111	DORSE MARKESHA D	10NA	266.84
P20014	DOTSON TREVAIL L	10	199.28
P22283	DOUGAN KIMBERLY A	10NA	31.59
P11354	DRAKE NICOLE REED	30TO	608.53
P8545	DRAPER DENZIL	10NA	301.89
P5068	DREHER DOROTHY C	10	78.15
P26723	DUBOISE AMY L	20DI	467.46
P27615	DUKES ALEJANDRO	10NA	239.66
P19355	DUNN KATRINA N	30TO	80.76
P25899	DUNNINGTON EARL OR OPAL	20DI	495.26
P27439	DURAN ANGEL GABRIEL ARREOLA	10NA	19.61
P15875	DYKES JONATHAN OR BROOKE	30MI	312.77
P27143	EAGLE PACE FARMS DBA SARA PACE	10	278.27
P16921	EASLEY VIRGINIA J	10NA	41.51
P26279	EASON JARRETT A	20DI	84.48
P27740	EDWARDS ELIZABETH K	10	27.41
P14561	EDWARDS VINCENTE	30	89.1
P26778	EILERS HAILEE S	10	132.71
P18368	ELLIOTT ERIC T	10NA	225.76
P27619	ELLIS CHRISTY M	80	23.1
P7186	ELLIS JASON	20	186.84
P25431	ELLIS JERRY L OR TEQUILIA R	10	373.91
P7298	ELLIS RAYMOND OR RUTH	80	409.85
P1174	ELLIS REGINA	20	62.73
P16204	EMPTY ANTHONY OR JESSICA	10NA	259.94
P11208	EPPERSON JOHNNIE	10NA	151.84
P18261	EPPS TELITHIA	10NA	233.45
P23536	ERDMAN ADDIE R	10	137.22
P27518	ESCOTO CASTILLO JUAN ANTONIO	10NA	35.03
P27587	ESCOTO ROBERTO FLORES	10NA	49.78
P25946	ESPINO ORLANDO	10NA	135.97
P17440	ESTER CORNELIUS	10	12.21
P16605	ESTER MICHAEL R	30MI	462.27
P8305	ESTER WANDA	10NA	66.38
P24406	ESTERS DASIANELLE N	30MI	72.73
P25937	ESTERS KEVONTE	30MI	586.28
P12318	ESTERS MARCUS D OR LATOYA R	30MI	522.11
P27086	ESTERS NYA C	10NA	137.59
P11358	EUDY BRIAN	20	1,786.03
P25516	EUDY DALTON L	20	193.97
P27514	EVANS AIDEN C	10NA	190.13
P6658	EVANS JOSEPH W OR PENNY	10	106.38
P27237	EVANS MARICELLA I	11TO	33.33
P11938	EWERT JAMES	10	21.9
P23209	EWING CODY OR CHELSEA	10NA	327.94
P7764	EWING GARY	10	63.93
P22815	FAGAN LARRY OR BONITA	10	352.62
P22771	FARRIS CLAY D	10	252.85
P24073	FATHERREE DALTON L	10	95.45
P8548	FATHERREE DUSTIN OR VERONICA	10	197.38
P24252	FATHERREE JASON N	10	14.54
P7884	FATHERREE LARRY DON	30	71.23
P26798	FATHERREE LOGAN OR BROOKE L	10NA	96.78
P348	FATHERREE TERRY L OR DENISE	10	73.94
P25923	FAULKNER ROSETTA M	20DI	39.5
P15791	FELICIANO MARGARITA PAREDE (BEAVERS)	30	55.82
P27096	FERNANDEZ JORGE ALBERTO	10NA	277.45
P27407	FIELDS ERNEST TRENT	20DI	323.42
P26065	FIKE JONATHAN	30	30.6
P25125	FINLEY CARL R	10NA	113.61
P12373	FINLEY CHRISTOPHER	30	28.26
P23929	FINLEY COREY D	10NA	102.78
P18395	FINLEY DEANGELO C OR KRYSTLE R	10NA	604.16
P18542	FINLEY KEADRIEN	10NA	28.44
P23594	FINLEY LANCE T OR ASHLEY M	30MI	54.44
P21210	FITZGERALD CORESIA L	10NA	190.85
P24117	FLORES-AYALA MARIA E	10NA	482.33
P27480	FLOWERS CLIFTON	30MI	42.91
P17253	FLOWERS ERVIN JR OR LATASHA	10NA	285.75
P26562	FLOWERS KELVIN	10NA	24.92
P24648	FORD SABRINA C	10	173.56
P14404	FOSTER STEPHEN OR KERRI	10NA	419.34
P15422	FOX DENNIS	10NA	86.81
P26857	FOX JONATHAN OR SARAH	10	442.36
P7208	FOX KEVIN OR SUSAN	20	1,615.80
P27555	FRACHISEUR DANIELLE N	10	1,048.60
P25355	FRAGA-VARGAS JORGE L OR DIANA HERNANDEZ	30MI	2,293.77
P25670	FRAIRE ARMANDO	10NA	922.27
P27791	FRAIRE EFREN	10NA	107.89
P23848	FRAIRE MINERVA AVILA	10NA	64.35
P25577	FRANCO JAVIER	10	40.44
P22121	FRANKS BILLIE	20	32.52
P26015	FRANSEN JOHN OR CHRISTINA MARIE	10	122.81
P27562	FREE MASON R OR SHERRY M	10	38.55
P27861	FRENCH KAYCEE M	10NA	73.74
P7053	FRENCH WILLIE OR SHEILA	10	313.87
P6133	FRIAS PABLO OR DEBORAH	20	551.88
P6122	FRICKS EDDIE DEAN OR SHARETTA	30	198.07
P27202	FRICKS TERRELL D	30	905.77
P17374	FRIEND MICHAEL C OR APRIL	10	176.51
P26532	FROHNAPPEL HAILEY L	10NA	82.29
P9347	FROHNAPPEL JASON	10NA	225.84
P18193	FROHNAPPEL TIM N OR JERI LYNN	10	1,025.87
P27512	FULCHER SHANNON M	30MI	54.67
P25207	FULGIUM SARAH E	20	75.03
P4379	FULTCHER KENNETH OR FRANCES	10NA	166.76
P24913	FUNDERBURK RANDALL OR KAYLA	10NA	153.56
P26229	FURR CHARLES THATCHER OR JASMINE	10NA	344.07
P9942	FURR DONNA	10NA	253.02
P5529	GADDIS SCOTTY	10	1,594.53
P25787	GADSON GREGORY	10NA	254.2
P27539	GAINES DERRICK	30MI	249.79
P14090	GAINEY SANDRA J	10NA	44.49
P26666	GALLEGOS ANDREW T	30MI	173.55
P27046	GALLEGOS TODD J OR PATSY	30MI	232.24
P15700	GAMBLE ALEX	11TO	289.6
P24009	GAMBLE BRANDY LATASHA	11TO	125.58
P11734	GAMBLE DOROTHY	11TO	16.42
P13570	GAMBLE FITZGERALD	10NA	43.79
P1696	GAMBLE RICKY OR KYLERENE	30TO	250.33
P17472	GAMBLE TAWANNA	10	140.71
P20746	GANDARA SANDRA S	30	385.64
P27408	GARATE JAMS P	10NA	45.53
P19661	GARCIA ANTONIO ANDRACA	30MI	134.2
P25932	GARCIA DIANA AZUCENA	30MI	105.84
P20178	GARCIA DOMINGA MENDEZ	10	54.14
P19203	GARCIA EMILIANO JR	10NA	456.07
P23877	GARCIA JUDITH	30MI	201.64
P18683	GARCIA NICOLAS	10NA	134.36
P27177	GARCIA NICOLAS JR	10NA	259.49
P24026	GARCIA OSCAR	10NA	41.51
P21194	GARCIA PEGGY NAJERA	10NA	165.42
P16444	GARCIA RORY OR TONYA	10	195.4
P19425	GARLAND CRYSTAL S	10NA	205.92
P27259	GARLAND LOGAN KAI	20	94.12
P24715	GARLAND TIYONNA N	10NA	382.32
P25882	GARRETT MARVIN W	10	288.38
P18977	GARRISON TRAVIS D OR KIMBERLY	79	1,997.36
P13359	GENTRY AUNDRAY	10NA	50.22
P27699	GENTRY IREANA C	30MI	193.98
P22671	GIBSON CHARLES F (TYLER)	10NA	45.23
P2430	GIBSON HARM OR DEBBIE	20	720.74
P8372	GIBSON JASON OR JENNIFER	20	195.59
P26288	GIBSON JUAN G	10NA	229.82
P16465	GILBERT AMANDA M	11	84.63
P15896	GILBERT BRUCE E	10NA	17.96
P18663	GILBERT DERHONDA S	10	238
P2748	GILBERT JIMMY DALE	10NA	236.59
P26808	GILLASPY VALERIE K	10NA	261.95
P23572	GILLIAM CHANTEL MARIE	10NA	32.73
P27746	GILLIAM SANIYA L	10NA	7.38
P12267	GILLIAM TONY	10NA	295.44
P27899	GILLIAM WILLIE RAY	10NA	14.74
P23247	GITCHELL ANDY	30	313.1
P23736	GLADMAN KIMO R	10	9.69
P11834	GLASGOW MISSY	20DI	116.46
P12357	GLOVER VIRGINIA	10NA	279.54
P24218	GODFREY CASEY	10	572.53
P12255	GOLDEN DONALD L	20	69.57
P5167	GOLSTON EARL	10NA	404.45
P21418	GOMEZ SILVANO H OR LUCELVA	10NA	881.36
P18239	GONZALEZ ANGELICA A	10NA	261.24
P22029	GONZALEZ EMMANUEL	10NA	118.44
P27163	GOODSON AUSTIN OR VICTORIA	30MI	168.8
P12737	GOODSON CHRIS OR JESSICA	10	602.45
P20828	GOSNELL JEFFREY	20DI	46.57
P27270	GOSS DAVID L	10	99.22
P27167	GRAHAM BRENDA J	20DI	47.78
P25884	GRAHAM BRIAN C	10NA	46.56
P23281	GRAHAM DERRICK D JR	10NA	84.34
P18007	GRAHAM GERRY	10NA	137.62
P14335	GRAHAM ROBERT G	10NA	15.66
P26518	GRANT MARY	30MI	122.16
P4260	GRAVES EDITH L OR RAQUEL E	10NA	286.23
P15684	GRAVES RODNEY	10NA	27.64
P23121	GRAY AUSTIN OR CASSIDY	10	183.48
P15534	GRAY LAURIE J	11	56.28
P26275	GRAYSON LARRY OR JENNIFER	10NA	557.21
P27656	GRAYSON TERRY JR	10NA	109.53
P26754	GRAYSON TYLER	10NA	249.59
P15990	GREEN ALAN	10NA	258.48
P16029	GREEN AYENNA	30MI	150.75
P12369	GREEN BILLY OR SANDI	10NA	183.22
P19596	GREEN BRANDON L	10	81.53
P1703	GREEN DRIC K	30TO	69.22
P27166	GREEN FELICITY	10NA	137.59
P8640	GREEN FRED SR OR BRYNA G	30MI	93.07
P6556	GREEN GLEN D	30TO	44.41
P27529	GREEN KENAN DESHAWN	10NA	13.6
P8921	GREEN LESIA	10NA	184.61
P21118	GREEN MARVELL	30MI	210.16
P9565	GREEN MERCEDES	11TO	100.08
P12215	GREEN MINNIE JEAN	11TO	173.18
P22397	GREEN PRISCILLA	10NA	322.15
P8155	GREEN RONNIE L	11TO	160.28
P26835	GREEN RUTHIE R	30MI	64.79
P26469	GREEN SAGE	30	23
P21074	GREEN SHALONDA	10NA	82.75
P16033	GREEN TARA	30MI	98.99
P23779	GREEN TESEAN M	10NA	35.95
P3759	GREEN THEODORE OR CHERYL	10	806.16
P9910	GREEN THOMAS R	30MI	308.34
P11693	GREEN TIMOTHY R	10NA	104.4
P12331	GREENLEE MICHAEL	10	391.38
P26762	GREENLEE RONALD S JR	10	149.87
P6425	GREENLEE TROY OR DANA	30MI	1,230.19
P25385	GREENWOOD JUSTIN L	20	983.71
P16174	GRIFFIN JAMEL OR TEQUILA	10NA	279.76
P23940	GRUBBS TAMRA L	20DI	378.52
P27608	GUERRERO CHRISTOPHER AXEL	10NA	270.79
P24951	GULLEY ANTONIO M	10NA	114.31
P2912	GULLEY CARLETTA	10NA	274.06
P12455	GULLEY LADONNA	30MI	366.44
P11266	GULLEY SANDRA L	10NA	118.22
P2464	GUNTER ROBERT E OR DIANE	20	366.37
P22470	GUNTER THAD E	20DI	182.77
P24766	GURLEY DILLON C	20DI	60.63
P24201	GURLEY ROBERT OR CHLOE	80	19.32
P27403	GUZMAN ISIDRO	10	20.26
P25804	GUZMAN JULIO	10NA	171.74
P24293	GUZMAN MARIA ZUNIGA	10NA	165.7
P26400	HA HAI M	10NA	318.27
P26701	HADDAN PEYTON C OR MICAELA R	30MI	34.6
P27651	HAGOOD JOSHUA C	10	65.72
P20396	HAISLIP DAVID A	10NA	213.18
P11272	HAISLIP KIMBERLY	10NA	191.52
P20919	HAISLIP NIKITA C	10NA	272.63
P27287	HALE SHIELA A	20DI	20.04
P27574	HALL CARI A	80	137.47
P25522	HALL DANYELLE S	20	43.68
P21866	HALLMARK RANDY	30	526.98
P3919	HALLMARK SANDRA L	10	16.42
P11524	HAMILTON BARRON OR PAMELA	10NA	364.58
P17407	HAMILTON CARNITA	10NA	37.46
P18979	HAMNER CASEY L OR SHANDRA	80	680.16
P26448	HANEY JACKIE L OR SUZANNE	30MI	46.42
P27640	HANEY LAQUINDA L	10NA	11.77
P13283	HANEY RECOE	10	320.63
P16702	HANEY ROBERT L	10NA	289.58
P15857	HANEY SHAKONDA	10NA	254.66
P14314	HANNEY BRANDY	10NA	172.37
P19404	HARDEMAN MARCIA L	11	29.26
P19645	HARDING JOHN D PROBATE	10	39.6
P27081	HARDING KYLE D	10	182.84
P21558	HARDING WILL B	10	98.58
P3631	HARDING WILLIAM E II OR DONNA	10	464.06
P19362	HARRIS ANNETTE MARIE	10NA	36.65
P27215	HARRIS AUTUMN L	10	136.92
P24188	HARRIS BRYCE A OR SYDNEY	10NA	421.5
P25521	HARRIS CHANNING N	30MI	69.99
P24040	HARRIS CHRISHAUNA L	30MI	81.53
P17507	HARRIS DUSTIN	10NA	171.44
P6976	HARRIS FRANKIE	30MI	34.19
P12007	HARRIS JIMMY DEWAYNE	30MI	14.5
P19916	HARRIS MARY L	10NA	187.32
P5755	HARRIS PAM	11	90.21
P1836	HARTNESS LARRY	30MI	165.29
P5510	HARTNESS SUSAN SCHAAL	30MI	226.72
P27158	HARWELL GREG V	11	51.13
P24524	HASKINS DALTON W	10NA	1,887.39
P27118	HATHCOCK JASON OR LEIGH	30	898.78
P20764	HAUGEN GERALD JR	30	103.4
P26355	HAUN ALEXIS M	20DI	40.99
P27142	HAWKINS ISAAC SR	10	253.83
P26721	HAWKINS ISAACS JR	10	63.05
P22792	HAWKINS MATTHEW	10	286.91
P26199	HAWKINS MICHAEL	10NA	44.24
P25276	HAWTHORNE ANDREW III	10NA	8.3
P10139	HAWTHORNE ANDREW JR	10NA	22.61
P26408	HAWTHORNE DION L	11	87.97
P22353	HAWTHORNE QUASHERA S	10NA	93.34
P26623	HAWTHORNE SHRONE Y	10NA	69.83
P18503	HAWTHORNE TORNESHIA	10NA	422.95
P22211	HAYWOOD TERRY	10NA	188.96
P27375	HEARD KEVIN E	11	11.58
P25145	HEARD RAVEN T	10NA	40.56
P13391	HEARON JERRI LYNN	10NA	110.89
P15410	HEARON STEVIE E OR CYNTHIA M	30TO	124.58
P19077	HEBERT PENNY D	10	53.14
P3957	HEDRICK DAVID OR MARITES	10	37.48
P26633	HEIN BRYANT C OR MELISSA D	10	772.41
P27623	HEMPEL SUSAN K	10	187.27
P22841	HENDERSON LEONARD	10NA	85.27
P24229	HENDRIX DELICIA C	10NA	60.39
P18159	HENDRIX LATRICIA G	30MI	65.97
P7348	HENDRIX MELISHA	10NA	80.23
P27758	HENDRIX MELISSA N	10	18.88
P22134	HENDRIX MICHAEL TYRONE SR	10	438.15
P18230	HENDRIX QUENTIN	30MI	154.67
P19361	HENDRIX SHOKOTA J	30MI	52.8
P24194	HENEGAR JUSTIN C OR CALEY	20	145.46
P8786	HENEGAR ROBERT A OR SONYA	80	417.04
P25736	HENRIQUEZ ROSA	10NA	348.44
P13346	HENRY ETHEAL D	30MI	62.33
P8870	HENRY JENETTA	10NA	76.74
P9882	HENRY MARVA J	10NA	64.05
P24433	HENSON DONNA D	20	223.98
P25641	HERBERTS CYDNEY E	30TO	186.59
P9608	HERBERTS EDWARDS OR MARIAN L	11TO	361.97
P27605	HERNANDEZ ADRIAN H	10NA	41.73
P24633	HERNANDEZ BENITO	10NA	91.29
P27194	HERNANDEZ CRUZ CLARISA	80	319.28
P22093	HERNANDEZ EDUARDO MARRUFO	10NA	127.21
P26989	HERNANDEZ FIDEL	10	37.29
P22610	HERNANDEZ JOSE LUNA OR YANINE GONZALES	10NA	140.58
P26231	HERNANDEZ MARIO JR	10	390.54
P22186	HERNANDEZ OSCAR ALEJANDRO	10NA	100.26
P15910	HERNANDEZ RIGOBERTO AGUILA	10NA	203.26
P22929	HERNANDEZ SANDRA I	10NA	95.4
P25126	HERNANDEZ SEBASTIAN SOLANO	10NA	225.36
P23641	HERNANDEZ VANESA L	10NA	49.56
P25318	HERRERA CYNTHIA	10NA	192.85
P23259	HESSLUND DONALD W	30	43.76
P27185	HETZEL KATELYN M	10NA	124.22
P1860	HICKEY MIKE	10	1,326.05
P6855	HICKS SHIRLEAN D	30MI	81.76
P27803	HILL BRITTANY C	20	205.84
P21895	HILL BYRON OR MISTY D	10	296.25
P10222	HILL CARLA	10NA	338.54
P27217	HILL CHRISTOPHER R OR JESSICA D	10	473.53
P4007	HILL DENNIS	10NA	27.65
P22276	HILL ERON R	20	154.4
P8596	HILL GLENN M OR SANDRA	10NA	39.21
P26852	HILL GRACIE	10	49.67
P27021	HILL HAIDYN D	20	288.79
P25418	HILL IVAN JR OR JESSICA	10NA	374.12
P25950	HILL KEARA	10NA	35.03
P17586	HILL LAKESHA	10NA	96.11
P25949	HILL MADISON	10NA	41.73
P16263	HILL MARK A OR NOVA	10	36.8
P14675	HILL MARK M OR PATRICIA	20	373.18
P17817	HILL PAUL NATHAN	10	366.32
P11298	HILL ROBERT M OR KARA	20	1,353.91
P14479	HILL SHANE OR HEATHER	20	1,057.91
P27212	HILL TAYLOR N	20DI	58.8
P25247	HILLERY KONISHA D	10NA	27.9
P19415	HINES CHRIS OR VANESSA	10NA	371.49
P18983	HIPP BRANDON S OR JEANNAKAYE	20DI	16.83
P4060	HOCKADAY RANSDALE	10	546.49
P20689	HODGES CHRISTOPHER W	20DI	39.5
P19471	HODGES TROY J OR TAMMY	10	42.57
P22409	HOLDAWAY ANGELA M	20DI	195.47
P9850	HOLDEN C KENDALL	10NA	59.61
P9269	HOLDEN MELISSA	30	60.2
P21800	HOLLINGSWORTH LONNIE D	10NA	117.06
P25939	HOLLINGSWORTH MAKEZY C	10NA	37.12
P25723	HOLLINS JERRY JR	11	274.65
P25570	HOLMES DAVION M	10NA	138.74
P10354	HONEYCUTT LEE	10	149.35
P26185	HONEYCUTT TYLER OR HANNA	20DI	292.17
P25737	HOPKINS BRIANA J	10	29.24
P6984	HOPKINS CAROLYN PORTER	10NA	173.92
P19463	HOPKINS CHAD A OR TANYA K	10NA	279.09
P8871	HOPKINS CHARLES C	30MI	267.12
P16018	HOPKINS CHARLES C JR	10NA	523.12
P11660	HOPKINS CHRIS D	30MI	170.54
P27694	HOPKINS CHRISTOPHER D	10NA	119.16
P27944	HOPKINS DARIUS D	10NA	223.24
P27211	HOPKINS DAYSHON J	10NA	48.64
P24521	HOPKINS KAVANTE M	30MI	63.19
P12339	HOPKINS LOLA	30MI	68.99
P20916	HOPKINS MONIQUE N	10NA	196.8
P11350	HOPKINS NIKITA	11	70.17
P19834	HOPKINS PORSCHE V	10NA	314.57
P14069	HOPPER TRAVIS	10	22.81
P20669	HOPSON CEDRIC J OR MONICA	10NA	339.68
P22363	HORN SYDNEY M	10	356.63
P1742	HOSEY JIMMY OR LINDA	30MI	332.05
P1877	HOUSE GLEN OR HELEN	10	243.51
P22005	HOWARD BENNIE L	10NA	153.01
P19391	HOWARD DAVID CHRIS	30	18.53
P2070	HOWARD LEONARD B OR PHYLLIS J	80	260.49
P11859	HOWARD MICHAEL	10	92.9
P23886	HOWELL LARRY D	10NA	17.58
P25288	HUDDLESTON CHRISTINA F	10NA	78.13
P26582	HUDSON PAULA D	10NA	21.9
P19167	HUFF ADAM J	10	16.85
P24975	HUFF JESSICA L	10	160.73
P25043	HUFFMAN TAMIERA L	10NA	23.29
P21978	HUGHES ABBIE L	10	56.67
P14762	HUGHES BRAD OR DEENA	20DI	292.24
P21456	HUGHES GARY TODD	10NA	288.31
P20357	HUGHES JERRY OR DONNA	30MI	401.55
P24401	HUGHES JOSEPH L	10	7.39
JP27056	HUGHES LEO	10NA	189.05
P26828	HUMPHREYS CONNOR G	20	372.09
P22705	HUNT SHAYVONTRRICE D	10	45.07
P23769	HUNTER ALBERT JR	10NA	39.18
P19579	HUNTER DOROTHEA MAE	10NA	337.93
P26013	HUNTER REGINA L	11	33.04
P26992	HUPP DUSTIN T	10	71.62
P27298	HUTCHINSON ALIZEA E	10NA	23.9
P25717	HUTCHISON JOSEPH	20	100.99
P19873	HUTCHISON TERRI	20DI	24.76
P5794	HUTTO BILL M	80	384.34
P24582	ICENHOWER DALTON L	20DI	377.66
P5249	ICENHOWER LARRY DARWIN OR DARLENE	20	575.35
P17862	IRELAND STEPHANIE	10	158.2
P27391	ISAULA MENDOZA ISLY M	10	38.86
P20015	IVEY JEWELL E	10NA	39.72
P22030	JACKSON ASHLEY M	30MI	213.9
P23462	JACKSON BRANDY S	10NA	259.22
P19620	JACKSON CHRISTOPHER R	10	147.45
P27491	JACKSON HAYNIE III	10NA	329.12
P20164	JACKSON JEFFERY W	20	269.52
P27452	JACKSON JONATHAN L	10NA	726.38
P16757	JACKSON TOSHA BETHEL	11	187.57
P24245	JACOBY JAMES D	10	87.2
P26497	JAMES BRIAN R	10NA	86.9
P27157	JAMISON LUKE E	10	590.45
P27138	JAMISON TRISTEN C OR KARLI	10	435.84
P25141	JANES CHAD OR JESSICA	20	332.01
P27860	JANOUSEK PERRY W OR KRISTI M	80	198.45
P27492	JARAMILLO JUAN RETANA	10NA	40.72
P22335	JARMAN RYAN A	10	142.61
P27112	JEFFERSON DANTE T	10NA	42.35
P23561	JEFFERSON DORRELL K	10NA	314.56
P11972	JEFFERSON IRVIN	11	108.92
P1896	JEFFERSON JOHNNY L	11	71.9
P21405	JEFFERSON KIERA J	10NA	81.73
P18863	JEFFERSON LEE A	10	869.56
P25246	JEFFERSON MARCUS D OR DALILA	10NA	327.62
P5949	JEFFERSON MARIE	11	101.37
P2401	JEFFERSON MARTHA	11	34.87
P24879	JEFFERSON MILTON OR GLORIA	10NA	262.49
P22167	JEFFERSON OCEANA J	10NA	166.85
P22336	JEFFERSON RANDY JR	10NA	266.65
P19208	JEFFERSON SHAWRELL OR DEANNA	10NA	40.1
P24747	JEFFERSON SHUNDA V	11TO	30.59
P27680	JENKINS THOMAS RAY SR	10NA	31.35
P26304	JESTER JOSHUA T	10	499.71
P27235	JEWELL AMY M	20	171.31
P27696	JEWELL KASON L	20DI	87.84
P25607	JEWELL KELBY S	20DI	426.6
P25373	JIANG JINGLU	10NA	114.63
P480	JOHNSON ALMEATER	11TO	34.88
P26694	JOHNSON ARIANA J	30MI	89.28
P19917	JOHNSON BILLY R OR CRYSTAL M	10	38.9
P23378	JOHNSON BISHOP B	10NA	260.65
P23748	JOHNSON BRANDON L	30MI	242.73
P6301	JOHNSON BRENDA	11	67.22
P19411	JOHNSON CHASE M OR DANIELLE	10NA	502.16
P26724	JOHNSON CHASTIN L	10NA	33.93
P20346	JOHNSON CHERRY	10NA	117.77
P24767	JOHNSON CLINTON OR CHELSEY	10	235.09
P25458	JOHNSON DANIELLE D	30MI	43.14
P26366	JOHNSON DEANDRE	10NA	37.78
P4106	JOHNSON ELLEN	10NA	49.56
P15959	JOHNSON FREDERICK	10NA	42.53
P26935	JOHNSON FREEDIA	20DI	427.94
P627	JOHNSON IVORY JR	10NA	154.86
P22636	JOHNSON JAMES PAUL	10	8.31
P24965	JOHNSON JAMES T	10	739.59
P21099	JOHNSON JAMONE D	30MI	250.29
P27120	JOHNSON JULIANN L	30MI	369.67
P20982	JOHNSON JUSTIN ADAM	10	52.87
P483	JOHNSON KATHERINE L	10NA	19.61
P5928	JOHNSON MARK D	30MI	133.92
P26925	JOHNSON MELANIE S	30MI	177.83
P14802	JOHNSON MELISSA RENEE	30MI	144.23
P27116	JOHNSON MIA L	10NA	79.33
P10493	JOHNSON MICHAEL	10NA	282.78
P4102	JOHNSON NADINE	10NA	122.14
P27325	JOHNSON NAKESHA L	10NA	23.63
P23881	JOHNSON PERRY R JR	10NA	704.7
P24931	JOHNSON PRECIOUS M	30MI	225.17
P23520	JOHNSON ROSE	10NA	562.41
P23861	JOHNSON TANESHA R	10NA	63.85
P15126	JOHNSON TERRILL	30MI	157.27
P27311	JONES CASON H	10	4.21
P20158	JONES CEASER OR DEBBIE	10NA	244.05
P18571	JONES CECIL JR	30MI	180.53
P13240	JONES CLEAVELL D	30MI	80.53
P21381	JONES DENNIS DARRELL	10NA	30.54
P24702	JONES DORIS	10NA	90.34
P27435	JONES ERIN W	10	184.34
P20759	JONES GARRY DON OR SHAREE J	20DI	444.29
P10529	JONES GENEVA	10	12.43
P4092	JONES HAROLD	10	42.12
P17645	JONES JAMES OR REBEKAH	20DI	227.89
P23934	JONES JESSICA R	10	310.92
P27486	JONES JULIA ANN	30	40.86
P25201	JONES KEVIN E OR RACHEL M	10	461.12
P26383	JONES PATRICK OR RHONDA	10	27.39
P21281	JONES RICHARD W	10NA	335.98
P5710	JONES SANDRA	30MI	171.05
P27192	JONES SHAMEEKA	10NA	29.66
P18467	JONES SHELBY D	10NA	31.18
P19568	JONES SHERWOOD	10NA	33.92
P24795	JONES TIFANI Y	10NA	49.56
P24662	JORDAN DARRYL K	30	143.36
P27561	JORDAN DEDRON K OR ROBIN M	10NA	94.73
P20302	JORDAN HOPE M	10NA	23.04
P15099	JORDAN JASON OR ANNDRA	10	176.94
P17899	JORDAN JEFFERY	10	119.08
P17986	JORDAN SARAH	10	234.45
P7881	JORDAN-NUTT PAMELA	10NA	197.51
P11725	JUAREZ SAMUEL OR SHASTA	10	148.09
P8808	JUNIEL DENISE	30MI	34.11
P26777	JUNIEL JARVIS	10NA	14.3
P15676	KEENEY MICHAEL	10	545.58
P26573	KELLEY EVELYN	10	54.76
P25698	KELLEY TIMOTHY E	10	19.8
P24728	KELLY SHANNON D	20DI	45.71
P27369	KENNEDY JUSTIN OR KOHNIE	10	819.22
P8153	KESTERSON MARY J	10NA	68.46
P22688	KESTERSON RANDALL BLAKE OR

delinquent tax list continued

NAME/DESCRIPTION			TAX DUE
P1802	MC CAULEY TRAVIS	30	351.25
P7487	MC COY ELLIS	10	74.14
P20040	MC CRARY CALEB O	10	83.83
P20563	MC CRARY DAVID OR ERIN	10	290.26
P1831	MC CRARY DENNIS	10	140.71
P27203	MC CRAY DANNAEL E	30MI	83.53
P18592	MC CULLOUGH ROBIN	20DI	32.74
P27121	MC DANIEL MEGAN LYNN	30	85.08
P25734	MC DONALD BRAIDEN C OR CASSIE B	30	127.17
P23191	MC ELYEA JADE	10	203.7
P16566	MC FADDEN JERONAMO	10NA	40.34
P27089	MC FADDEN SHARONICA J	10NA	167.56
P15989	MC FALLS SHARON	10	26.54
P26921	MC GEE BRIDGET D	80	21.47
P25962	MC GHEE AUBREY R	20DI	118.84
P27199	MC GHEE JERNESHA	10NA	305.31
P23461	MC GHEE JONI D	20	563.34
P25825	MC GINNIS DANNY	10NA	156.03
P14265	MC GINNIS OFELIA	10NA	108.55
P16376	MC INTOSH WILLIAM	30	4.46
P15697	MC KAMIE LESLEY A	10	110.37
P21896	MC KAMIE RICKY	10	20.63
P12194	MC MORRIS ARLETHA	10NA	90
P25253	MC RAE MACY E	10NA	65.23
P27150	MEDINA MERCED A	30MI	54.36
P20339	MEGGINSON MICAH OR KAYLA	10	494.6
P17455	MEMIJE JOSE ALBERTO	10NA	182.3
P27264	MERCHANT LINDA D	30	42.65
P19716	MERRELL ERICA	10NA	284.11
P21534	MERRELL JASON D	10	351.58
P26628	MICHIE JEFFERY F OR JENNIFER G	10	441.52
P20215	MILANEZ STEFAUN T	10NA	47
P16701	MILLEGAN BENNIE	10NA	148.65
P13435	MILLER ANGELA M	10NA	135.04
P21245	MILLER DEUNDREA L	11TO	208.16
P20354	MILLER GABRIEL C AKA TYLER	30	158.41
P26475	MILLER JEREMIAH R	10NA	176.78
P24286	MILLER JERROD	30MI	131.69
P17544	MILLER JOHN G	10	75.83
P26736	MILLER KADIJAH L	11TO	361.92
P27580	MILLER KENNETH BALE	30MI	271.63
P26296	MILLER LARRY E JR	10NA	184.71
P19186	MILLER LATOYA	10NA	171.49
P432	MILLER PAMELA	30TO	265.12
P20975	MILLER SEAN A	10NA	18.9
P19276	MILLER TIMOTHY OR CARLA	30MI	323.8
P21752	MILLS JULISSA W	10NA	127.44
P26340	MITCHELL DEETRECIA	10NA	20.61
P20812	MIXON JONATHAN M	10	253.83
P23010	MIXON RYAN L	10NA	13.51
P20376	MOONEYHAM ANTHONY OR KAYLA	80	785.66
P25553	MOORE BALIYAH N	30MI	811.16
P27189	MOORE BRANDON C	20	852.77
P25004	MOORE COREY D	11	106.71
P26927	MOORE GABRIEL M	10NA	470.91
P25561	MOORE JAMAR A	10NA	46
P22861	MOORE MATTHEW COLE OR EMILY L	10	842.39
P26869	MOORE TAISHIMA S	10NA	43.79
P27678	MORALES JOSE A	20	7.63
P25109	MORALES-OCASIO WESLEY	30MI	43.14
P24966	MORENO ERIKA	10NA	72.4
P27395	MORENO JUAN A	10NA	222.52
P18890	MORGAN AMANDA	30MI	457.45
P13620	MORGAN CHRIS	30	231.57
P27220	MORGAN KARLEE C	20DI	45.39
P25841	MORRIS ASHLEY	10	106.92
P14013	MORRIS CURTIS OR AMY	10	103.43
P26954	MORRIS GREGORY I JR	10	51.19
P20010	MORRIS LARRY RAY	20	134.49
P20025	MORRISON JAMES E SR	11	117.45
P20327	MORRISON RALPH JR	10NA	19.35
P25849	MORRISON TIFFANY	11	225.36
P26686	MORSE ALAINA C	30MI	96.26
P27712	MORTON MINDI N	10NA	222.61
P24265	MOSBY AARON OR KALISHA	10NA	252.36
P1793	MOSES GARY L	10	40.23
P27490	MOSQUEDA JUAN	11	40.42
P19844	MOTE AUSTIN	10NA	388.99
P27707	MOUNTS KASON TODD	20DI	328.72
P27703	MOUNTS LANDEN N	20	46.37
P24465	MOUNTS TYLER D	10	458.51
P27664	MULDROW KEYASA L	10NA	60.17
P1812	MULDROW MARVIN GAY OR DONNA	10NA	155.32
P14478	MULLINS HOLLIS JR	10NA	29.74
P23524	MUMAU KAREN	10NA	15.36
P26933	MURILLO HENRY M	10	48.76
P25050	MURPHY MARTIN H OR AMY	11	115.22
P22717	MURPHY WILLIAM R	80	230.42
P27559	MURRY LADARIA S	10NA	24.43
P18602	MUSICK PENNEY	80	339.88
P15054	MYERS SANDRA	30MI	132.41
P21280	NAJERA MAURICIO DELCARMEN OR AMELIA	10NA	583.95
P21850	NAVA CASANDRA C	10NA	131.36
P25765	NAVA KEVIN	10	225.61
P21906	NAVA MARCOS LOAEZA	10NA	279.54
P26944	NAVA TORIBIO LOAEZA	10NA	56.84
P20253	NAVARRO JORGE ENRIQUE	10NA	222.14
P25138	NEAL IESHA S	10NA	139.05
P12216	NEAL NATHANIEL	10NA	18.6
P10477	NEAL PATRICIA	10NA	42.86
P23181	NELSON TAMARA	10NA	33.64
P27110	NEWTON CHASITEE	30TO	93.56
P10133	NEWTON JASON OR KIM	10NA	181.03
P18758	NEWTON JUSTIN OR MISTY M	10NA	293.2
P2604	NGUYEN NGHIA VAN	10NA	240.33
P18915	NGUYEN SOURIKHAN	10NA	159.88
P93	NICHOLS LANNY RAY	30	66.99
P12226	NIX ADAM OR MESHA	10	556.14
P23866	NOLAN ALEX OR BRITTNEY N	20DI	100.23
P19064	NOLEN CHELSIE	10	271.95
P20125	NOLEN REBECCA C	10NA	18.38
P26756	NORRIS ADDISON	20DI	200.89
P26133	NOTTINGHAM JAMES	10NA	98.15
P20496	NULL JAMES L OR MARCI	20DI	293.94
P21871	NUNALLY CARLY R	10	64.37
P21838	NUNALLY LASALLES	30MI	64.97
P26832	NUTTALL NEIL S OR JENNIFER	30MI	1,667.54
P16727	NUTTALL NYNA SHARI	30MI	350.11
P1405	NUTTALL OLIVE	20DI	17.09
P26506	O'NEAL BENJAMIN T	80	262.71
P25810	O'NEAL JACOB	80	94.34
P16521	O'NEAL JASON OR JACLYNN	80	1,724.34
P15086	OGDEN CHARLES	30MI	35.29
P26640	OJENDIZ ELIDA O	10NA	189.6
P15105	OLDEN AARON	30MI	105.84
P25811	OLDEN TRAARUIS	30MI	48.92
P18657	OLSON ROBERT OR CHARLINE R	10	72.05
P27519	OMARI NASU BENSON	10NA	32.26
P27667	ORANGE JAZERIOUS	30MI	169.54
P22808	ORGANISTA DANIEL	10NA	129.05
P23860	ORNELAS KENEN N	10NA	54.83
P27404	OROZCO MARTHA ISABEL	10NA	193.32
P25136	ORTIZ CHARLES KOLTEN OR SHELBY	30MI	538.49
P15754	ORTIZ GABRIEL	10NA	529.56
P23836	ORTIZ LUIS G	10NA	156.95
P26177	ORTIZ MONICA	10NA	73.52
P11428	OSBORN DAVID LEWIS	20	156.32
P22487	OSBORN LYNDA L	10	89.11
P27060	OSORIO GERMAN	10NA	22.12
P16246	PACE SCOTT OR SARA	10	558.01
P26763	PACHECO CARLOS	10	51.82
P26986	PADILLA JORGE	10	296.17
P27579	PADILLA JOSE ARISTEO	10	15.37
P26252	PADILLA MIGUEL A	10	149.87
P27788	PADILLA ROGELIO	10	232.13
P26108	PALMER AISLEEN	10NA	40.01
P23695	PAREDEZ IVON BECERRA	10NA	194.74
P26320	PARKER BOBBI	10	782.99
P10977	PARKER BOBBY LAVON OR SUSAN G	10NA	203.7
P12740	PARKER CLYDE	20	10.61
P19652	PARKER JEREMEY L OR CASEY	10	596.77
P16111	PARKER JUSTIN	30	5.58
P22345	PARKER KOREE L	20	8.52
P21731	PARKER LEILA	10NA	198.18
P26351	PARKER RHONDA	10NA	46.56
P21928	PARKER STANLEY JR	10	776.45
P15706	PARKER TERESA	30MI	57.4
P24957	PARKER TRACY ANN	10	9.69
P26245	PARKS BRANDON	30	232.07
P27659	PARNELL TERENA K	10NA	133.91
P2665	PARSONS CARL GENE OR BILLIE J	20	121.95
P21164	PASTOR DANIEL D OR BERONICA HERNANDEZ	10NA	74.44
P27533	PATE HAYLEE A	20	104.75
P1324	PATE ROYCE OR YVONNE	80	135.54
P26128	PATE SHANE A OR CANDICE	20	161.87
P27520	PATRICK HAYDEN D	10NA	472.2
P27521	PATRICK ZACKARY C	10NA	482.1
P27373	PATTERSON COLTON D	10	224.79
P2658	PAULEY HAZEL	30MI	188.87
P20082	PAYTON LEE OR MARY M	10NA	259.74
P27105	PEARCE DELPHINE	10NA	138.03
P24917	PEARSON BETTY	10NA	54.59
P22252	PEPER PATRICIA M	10	95.21
P7067	PEREZ EPIFANIO OR LISA	10NA	149.65
P16219	PEREZ GUSTAVO G	30MI	273.04
P27577	PEREZ HERMENEGILDO	10NA	40.56
P27717	PEREZ LUIS A	30MI	67.99
P18730	PEREZ NARCIZA E	10NA	204.43
P18898	PEREZ SIXTO OR MARIA I HERNANDEZ	10	78.36
P27450	PERKS DAVID K JR	30MI	298.72
P26997	PETTWAY LAMICHAEL	10NA	51.61
P14399	PETTWAY MICHAEL OR LINDA W	10NA	94.01
P27453	PETTWAY TY J	10NA	175.14
P23570	PHAM LOC QUI OR SAMANTHA	10NA	403.07
P23534	PIGGEE CHARDERRA E	10NA	201.1
P9231	PIGGEE CHARLOTTE E	10NA	125.68
P15621	PIGGEE DEMARCO	10NA	259.94
P23150	PIGGEE RAYMEL L OR STACY L	20	623.62
P21774	PILGREEN JASON OR TOYIA L	30MI	105.61
P27672	PINEDA ERICK ARQUELES	10NA	44.7
P26451	PINEDA ISAI G	10NA	208.15
P26363	PINEDA KIMBERLY M	10	430.56
P2396	PINSON DERRY W	80	139.71
P27406	PINTADO COBEY A	10	141.18
P26764	PIO QUINTO JHONNY ORTIZ	10NA	89.4
P17830	PIOQUINTO-ORTIZ EDILBERTO	10NA	389.7
P23710	PITRE PAUL M OR JACKIE	10	670.08
P17948	PITTMAN LINDA D	10NA	15.07
P25617	PIZA ERIC	10NA	43.79
P22453	PLEASANT LATASHA	10NA	282.31
P25747	POE AMBER M	10NA	144.08
P18356	POINDEXTER DONTESA C	11TO	247.29
P21941	POINDEXTER EDGAR	30TO	107.61
P27252	POPE JORDAN JOSEPH	11	218.84
P23693	PORTER GEORGE L	30TO	187.09
P27645	PORTER JENNIFER A	10NA	82.96
P26293	POUNDS TIFFANY N	80	84.05
P734	POWELL DONNIE G	10	248.94
P22320	PRATER MICHAEL D	10NA	49.56
P20174	PRATT DANIEL OR SHIRLEY	10	21.43
P27606	PREISTER CARLA R	10	52.87
P21648	PREJEAN JOHN G	10	710.95
P26148	PREMIER HOLDINGS DBA PREMIER BROADBAND	999	1,074.95
P27767	PREMIER HOLDINGS DBA PREMIER BROADBAND	999	9,186.57
P27635	PRESLEY TAYLOR R	20DI	23.58
P27079	PRICE ROBERT W	80	212.34
P27925	PRIEST SUSAN G	10NA	8.55
P10232	PRODELL FRANCES	10NA	42.39
P19880	PRODELL JOE K OR LAUREN M	10NA	394.53
P19485	PRODELL JUSTIN R	10NA	119.83
P12355	PRODELL MICKEY	10NA	149.79
P22845	PRYOR DARYL W JR	10NA	413.56
P10500	PRYOR PEGGY	10NA	86.71
P25005	PUGH CAMERON J	80	591.08
P728	PURYEAR GARY D	10NA	56.01
P21326	QUALLS DENNIS L	10	60.46
P17382	QUINN MICHAEL C OR KACI	20	941.98
P22624	QUINONEZ KAMERON N	10NA	208.65
P26893	QUINONEZ KOLTON	10	14.96
P12676	QUINONEZ VIRGINIA	10NA	99.79
P22686	QUINTERO JOSE ISMAEL	10NA	603.77
P21803	QUINTERO MARITZA M	10NA	34.1
P16117	RADFORD KESHA	30MI	36.93
P39	RAGAR JANICE	10	46.98
P14794	RAGLAND KENNON	30TO	393.75
P27565	RAINES JAMES E	10NA	9.21
P26787	RAJPUT KEYURSINGH SUNIL	10	288.66
P21959	RALLS KENNETH A	20DI	654.45
P22139	RAMIREZ JUAN MIGUEL	10NA	625.56
P25749	RAMIREZ SERGIO	10NA	218.26
P21876	RAMOS GUILLERMO HERNANDEZ	30MI	37.98
P1837	RAMSEY CHARLES E	30	34.64
P21064	RANDLE ANTHONY W	10NA	167.92
P26350	RANGEL DEBORAH L	10NA	27.9
P25631	RATLIFF KHRISTIAN L	80	269.75
P5749	RAY J TOD	30MI	87.54
P23547	RAYBORN JOB	10NA	171.74
P26692	REAGAN JODI L	10	23.01
P25532	REAMES CORIE M	10	148.29
P10727	REED CECIL JR	10	26.96
P22835	REED CHAD S	11	317.27
P10656	REED JAMES H JR	11TO	693.2
P5893	REED JAMES H SR OR GLENDA	11TO	188.37
P7706	REED MICHAEL A OR DENISE	30MI	664.38
P6176	REED STEVEN R OR ANGIE HEWLETT	20	851.96
P26165	REEDER KARI	10	389.7
P25951	REESE CAMERON	10	36.75
P21054	REID RYAN M OR CRYSTAL L	20	2,321.52
P11418	RETTMANN JEFF	30	245.86
P21395	REYES JESUS	10NA	382.54
P27290	REYNOLDS SABRINA L	80	66.51
P24690	RHODES MARTEZ	30TO	53.66
P27697	RHODES XAN R	10	12.63
P23425	RICHARD LATEESHIA M	10NA	67.87
P25085	RICHARDS AUSTIN E	20	37.1
P9360	RICHARDS TABITHA	20DI	316.03
P27246	RICHARDS WALTER	10NA	269.99
P24727	RICHARDSON KEEAUNDRA N	10NA	279.54
P19401	RICHARDSON LACOLE D	30MI	399.04
P21531	RICHARDSON RAMSEY P	79	88.27
P21142	RICHARDSON SCOTT OR DIANE	79	577.06
P27263	RIDER ROSE L	10NA	37.7
P17449	RIDER VIRGINIA	80	132.47
P16914	RIGLER JASON	10	341.93
P14256	RIGLER SHAWN	10	556.95
P26485	RILEY BONNIE J	80	488.13
P10768	RILEY CHARLES R	10	34.28
P11345	RILEY JAMES OR IMA (TINY)	30MI	44.63
P769	ROACH RHONDA	30	25.39
P27261	ROBBINS JUSTIN OR LINDSEY	10	66.57
P17549	ROBERSON PRESTON	10NA	16.83
P27568	ROBERTS DANIELLE	30MI	17.05
P22260	ROBERTS DILLON L	10	107.85
P25935	ROBERTS EMALEY	20DI	84.31
P24840	ROBERTSON GARRETT L	80	866.2
P11408	ROBINSON PATRICIA	30MI	27.62
P11359	ROCKENBACH ROBERT LYLE	10NA	41.73
P19837	RODGERS LACORTNEY C	10NA	33.9
P20980	RODRIGUEZ ANA GABRIELA	10	282.27
P23358	RODRIGUEZ DORALIZ	10NA	37.2
P26995	RODRIGUEZ MAHOGANI PENALOZA	10	100.9
P18353	ROGERS ANTONIO OR KIMBERLY N	10NA	437.85
P26872	ROGERS DEVON C	80	512.7
P1852	ROGERS RODNEY BRUCE SR	30	60.45
P24337	ROJO-MARTINEZ GUSTAVO	20	108.03
P23896	ROSAS JAVIER	10NA	104.62
P10144	ROSENBAUM PHILLIP A	10	320.61
P16212	ROSS CHRIS S	10NA	35.48
P27588	ROSS LONNIE D	10NA	33.96
P6028	ROSS STEVE	10NA	85.96
P9532	ROUSE TIAWANA	20	111.04
P24889	ROUTH JERRY OR SHARRON	10	212.97
P16543	ROWE COURTNEY L	11	146.26
P25249	ROWE EUGENE	30TO	176.06
P22404	ROWE HOPE	11	131.52
P5890	ROWE NORMAN M OR STELLA	11	69.22
P25416	ROWE TERRENCE D OR RENNETTA	11	106.98
P17666	RUCKS CEDRIC	30MI	90.28
P13377	RUFFANER MICHAEL OR MICHELLE	10NA	172.37
P25956	RUFO STEPHEN OR KYNDALL	20DI	150.94
P27204	RUIZ LUIS A	20DI	106.12
P24502	RUIZ VICTORIA	30	28.49
P14121	RUNNELS TIMOTHY OR TERRY	10	361.48
P4973	RUSSEY CAROLYN G	30MI	250.56
P26403	RUTH LERINDA M	20	129.59
P8764	RYAN WILLIAM III OR TERRI	10NA	367.33
P20557	SAGER CASSIE M	11	76.02
P20299	SAGER MARITA J	11	74.33
P27272	SALAS AMY L	30MI	41.18
P27616	SALAZAR ROMINA I	10NA	37.34
P27361	SALINAS-VASQUEZ MELISSA G	80	314.76
P10616	SAMPSON KEITHON D OR TAMMIE Y	10NA	244.05
P16806	SAMPSON SHANICE E	10NA	226.09
P25006	SANCHEZ HERIBERTO	10NA	374.03
P20771	SANDERS ALMEN DYWAN	10NA	131.82
P25393	SANDERS CHRISTOPHER D	10NA	45.17
P26341	SANDERS KATRINA L	10NA	68.66
P25117	SANDERS MARSHAUNTI T	10	61.16
P21134	SANDERS RASHONDA L	30MI	223.71
P25719	SANDERS RAYSHAWN	30MI	98.04
P27558	SANDERS REBECCA L	20DI	228.76
P7266	SANDS JAMIE E	10NA	175.47
P27178	SANTIAGO ESMERALDA	10NA	161.09
P26339	SANTILLANA ASHLEY	10NA	269.87
P21139	SASSER LANETTE	10NA	98.83
P8920	SASSER ROBERT E SR	10	310.1
P21870	SCHOOLEY CANDICE	10	260.77
P21122	SCHOOLEY JAMES R	11	116.93
P23207	SCHOOLEY STANLEY V	10	455.43
P27174	SCHWARTZ MELANIE J	10NA	259.74
P27466	SCOGGIN BAYLEE J	10NA	148.12
P20321	SCOGGINS CRYSTAL R	10	803
P19975	SCOGGINS DARELL	10NA	1,110.45
P23393	SCOGGINS OPAL	10NA	70.66
P17594	SCOGGINS SHEILA	10NA	143.79
P26967	SCOTT BRANDON L OR BEVONNE K	10	168.09
P12130	SCOTT ELBERT D	10NA	196.16
P24707	SCOTT JASMIN M	10NA	238.99
P26983	SCOTT JOHNNY R	10NA	79.99
P19972	SCOTT WILLIAM L	10NA	628.66
P10278	SCROGGINS HAROLD OR YALONDA	10NA	127.49
P22842	SCROGGINS JOAN E	10NA	7.38
P6149	SCROGGINS OLIVER JR	10NA	43.79
P26331	SEAVERS BRADEN OR JUSTINE	20	19.38
P25918	SEPULVEDA CHRISTIAN	10NA	116.13
P20187	SGRILLO THOMAS	10NA	20.39
P26517	SHARP GAILAN S	10NA	56.69
P26268	SHARP JACOB A OR KAYLYNN M	80	978.23
P11149	SHELTON JARRAD	10	308.81
P24307	SHELTON ROBERT W	10NA	43.31
P16113	SHEPARD LATASHA	10NA	528.42
P20511	SHEPARD MOSSIE (PROBATE)	10	207.11
P1075	SHOOK DENNIS OR PAM (BECHTEL)	80	63.64
P27362	SHUFFIT BRENDON S	10	349.7
P27745	SHUFFIT TYLER S	10	150.19
P9922	SHUTE ROBBIN N	10	66.14
P20908	SIERRA DANIELA	20DI	129.11
P25143	SIGMAN BETHANY	10	46.56
P7652	SIMMONS GARY OR DEANN	10	390.54
P24392	SIMMONS HALI	20DI	268.26
P24972	SIMON JONATHAN	10	13.36
P19129	SIMS ANDREA	10NA	204.14
P24565	SIMS RANDALL W	20DI	627.88
P22007	SINGLETON CHRIS D	30MI	428.63
P27607	SINGLETON LONDYN S	30MI	113.63
P19683	SITZES STEPHEN DOUGLAS OR RACHEL L	30	135.55
P27476	SLATTON CLYDA IRENE	10	193.32
P27052	SMALLEY NICOLE B	30	45.48
P26923	SMEAD DALTON L	20	272.25
P21147	SMELSER RICHARD K OR MAGEN C	10	412.66
P23297	SMITH AMY	30	29.7
P18786	SMITH ASHLEY	10NA	243.13
P25020	SMITH ASHLEY L	20	15.81
P23540	SMITH BOBBIE J	11	110.61
P9633	SMITH BRANDON KYLE OR CARRIE	10	1,006.90
P24107	SMITH BRANDON L	11	543.51
P8697	SMITH BRIAN	30MI	149.47
P10596	SMITH CEDRIC SR OR JACQUELINE	30MI	83.53
P2713	SMITH CHARLES L OR DEBORAH	20	353.55
P18280	SMITH CURTIS WAYNE	30	20.54
P24367	SMITH DUSTIN JOEL OR MORGAN	20	1,101.02
P15663	SMITH EADIE	10	143.46
P23264	SMITH JAMES E OR JULIE M	10NA	213.18
P26399	SMITH JERI M	10NA	39.31
P11921	SMITH JESSE OR KAY	10	572.96
P27319	SMITH KEITHAN R	30MI	5.01
P23978	SMITH MORGAN N	30MI	32.56
P22580	SMITH RAYSHELL R	10	150.65
P1461	SMITH RICHARD S OR SHARON	20	240.2
P26689	SMITH SAMUAL JAMES	30MI	61.24
P21825	SMITH SHEENA R	30MI	335.07
P27129	SMITH TAKHARI	10NA	74.91
P26003	SMITH-MARTINEZ NYZHANE	10NA	49.31
P9563	SNELL CHARLOTTE	10NA	59.91
P4987	SNELL IDAK OR NORA	10NA	801.9
P10831	SNELL LINDA M	10NA	93.34
P21957	SNELL OCEANA L	10NA	72.83
P21809	SNELL SANTANA L	10NA	80.94
P27457	SNELL TEMPESTT M	10NA	47.26
P24224	SNOW DOROTHY	10NA	200.9
P25224	SNOWDEN JAMES C OR LILLIAN B	10	338.09
P27540	SOLORIO ASHLEY R	30	29.92
P26394	SOTO EREN D	10NA	163.15
P26507	SOTO-RAMIREZ JORGE L	20DI	1,152.98
P25759	SOTO-RAMIREZ MELODEE	20DI	423.72
P21420	SPEARS CORY	20DI	40.09
P16115	SPEECH CONSTANCE	30MI	390.01
P21232	SPEECH PASSIONATE P	30MI	147.97
P27509	SPENCER CHRISAIYA L	10NA	94.49
P25972	SPENCER CHRISTOPHER A	10NA	46.09
P9578	SPENCER LEROY OR HELEN SCROGGINS	10NA	205.45
P18605	SPOO MICHAEL J OR CYNTHIA D	10	482.6
P19079	SPRADLING BRENDA K	10NA	41.73
P19701	SPRADLING SETH	10NA	75.96
P25387	SPRAY CHRIS H	20	143.78
P24343	SPRAY DUSTIN L OR STORMY GRUBBS	20	194.51
P25942	SPRAY JAUGER	20DI	187.22
P25982	SPRAY WILLARD LEO	20	58.23
P10690	SPROLES JOHN F JR	30MI	123.38
P18906	STAGGERS BRIAN OR TIFFANY	10NA	115.69
P27278	STAGGERS BRIAN R JR	10NA	165.25
P4902	STAGGS STEVEN	10	140.81
P26017	STALLSWORTH JOHN	80	372.15
P25728	STANEK KYMBERLY	10NA	17.58
P27570	STANFORD BREANNA A	30MI	50.16
P12461	STAPP R JASON	20DI	353.16
P21673	STATEN MICHAEL R OR KIRA HARWELL	10NA	533.97
P22982	STATON TRACEY L	10NA	439.24
P24400	STAYTON PEGGY L	10NA	53.58
P26929	STEPHENS SHANIAH L	30MI	287
P26770	STEPHENS SHANNON	10NA	32.47
P10725	STEVENS CHRIS	10NA	372.86
P27781	STEWARD CYNTHIA D	10	188.02
P20761	STEWARD TRISTAN J	30MI	18.32
P24279	STEWART CAMRY E	30MI	96.02
P24097	STEWART CHANDRA R	30MI	74.69
P9718	STEWART CHARLES III	30MI	106.33
P15941	STEWART CRITT JR OR IRA T	30TO	286.91
P18886	STEWART DRAYLON	30	189.31
P14341	STEWART DWIGHT	10NA	10.05
P18406	STEWART JAN	30MI	144.73
P27370	STEWART KESHAWN L	10NA	259.99
P24461	STEWART LESTER OR PATRICIA G	30MI	341.4
P9334	STEWART STANLEY	30	10.24
P25828	STEWART TERELLE L	30MI	628.23
P16827	STEWART YULONDA A	10NA	174.47
P27341	STILLWAGON SKYLAR M	80	294.62
P12342	STINSON JUANITA	10NA	11.05
P7515	STINSON MIKE OR PATRICIA	20DI	326.05
P22595	STINSON WILLIAM F OR SHANA	20DI	849.34
P27062	STOCKDALE DARRICK L	10NA	96.31
P2569	STOCKMAN FRANCIS A OR NITA	20DI	133.69
P17110	STOVALL LATASHA N	10NA	419.11
P16407	STOVALL MELINDA	10NA	108.6
P27058	STRASNER EMMA R	20DI	230.26
P25689	STRAWN SHELBIE D	10NA	64.35
P25336	STRODE MITCHEL OR HOLLY	20	199.96
P214	STRONG BARBARA	10NA	28.12
P13811	STRONG LESLI	10NA	55.56
P11646	STRONG SETH OR KRISTI	10NA	1,036.55
P24930	STRONG WILLIAM L	10NA	62.22
P26519	STROUD MELBA	30MI	261.01
P33	STUARD BARRY OR CHRIS	20	918.53
P12379	STUART ADALEAN	11	78.15
P18509	STUART LATOYA R	11	89.55
P22337	STUART QUINTIN D	30MI	96.58
P26839	STUART SARAH	30	89.32
P27760	SULLIVAN ETHAN D	10	133.34
P5182	SULLIVAN JOHN D OR KAREN	10	525.99
P22577	SULLIVAN MARCUS A	10	51.19
P25740	SUMLER CHRISTOPHER	10	18.75
P25928	SUNDERMAN AARON OR KRISTINA	10NA	28.35
P27123	SWANSON ANNETTA S	79	191.49
P27705	SWIFT KAJUAN D	10NA	37.34
P15624	SWIFT LA FREDA	10NA	125.14
P25515	SWIFT SANTANA V	10NA	103.06
P27386	SWIFT SHANIA L	30MI	187.96
P14989	SWIFT VICKIE LYNN (BENSON)	10NA	130.12
P6229	SWOPES ELVERT OR LORAN	10NA	780.08
P18108	SWOPES TINA	10NA	389.7
P27498	SWOPES TREVONTE	10NA	36.65
P16006	SYKES MICHAEL M	10	22.32
P27300	SZUDAJSKI AARON J	10NA	64.05
P24210	TABLER JERRY	30	126.62
P25128	TABLER JOE STEPHEN OR SHERRY	10	211.48
P15815	TALLANT CHRIS	10	526.84
P23333	TATE MICHAEL A	10NA	104.78
P27132	TATUM FELICIA T	10NA	69.27
P26424	TATUM LASHA F	10NA	35.48
P18812	TAVERA AGUSTIN	80	212.9
P2557	TAYLOR ANGELA	20DI	517.04
P25823	TAYLOR DENISE M	10NA	268.19
P27221	TAYLOR DUSTIN Y OR SAMANTHA K	20	671.37
P11205	TAYLOR HERSHEL L OR KENISHA	10NA	92.65
P27385	TAYLOR LOGAN W	10	30.38
P25771	TAYLOR PATRICK	30MI	87.05
P27288	TAYLOR PHILLIP Y OR PATRICIA L	20	607.79
P26158	TAYLOR RAMON

delinquent tax list continued

NAME/DESCRIPTION			TAX DUE
P27337	WARD TIFFANY	10NA	81.73
P21079	WARD TIMOTHY W	20	39.83
P24897	WARD WENDELL W OR DANIEL DUPREE	20	1,231.41
P27553	WARE CHANCY L	30TO	139.44
P18420	WARE CHRISTIAN	10NA	18.6
P26609	WARE CHYNNA D	30MI	103.1
P8846	WARE LACONDA R	30MI	81.53
P18521	WARE MICHAEL B	11TO	125.67
P14235	WARE PHALONDO	10	79.21
P17867	WASHINGTON DEBRA A	30MI	18.83
P20768	WASHINGTON JALAVETT OR DOROTHY M	30MI	48.7
P23676	WASHINGTON LANISHA V	10NA	121.67
P11458	WATKINS ROY JR	10NA	282.98
P5830	WATSON GEORGE OR ZONYA L	30	51.59
P27420	WATTS ERIN M	10NA	174.96
P27528	WATTS JERRY LEO	10NA	211.34
P22899	WEATHERS ECTOR	10	178
P23368	WEATHERS THOMAS S	10	66.14
P21185	WEBB JONATHAN	10	55.82
P16443	WEBB MATTHEW	10	254.46
P27544	WEEKS JEREMY L	10	12.85
P26993	WELBORN LESLEE C OR DESTINY DAVIS	10NA	313.09
P16942	WELCH DONALD	10	281.22
P15262	WELCH GARY OR ALVARENE	20	392.02
P27505	WELCH MEGAN L	20	88.92
P22783	WELLS ALEXIS B	30MI	39.4
P11532	WENTA GERALD OR SHERRY	10	220.13
P18279	WESLEY GREGORY SR	30MI	137.66
P18775	WESSON DONNA L	10NA	23.04
P25733	WESTBERRY JOSHUA T OR REBECCA D	10	140.08
P27795	WESTBROOK BRIDGET D	20DI	19.79
P20708	WHISENHUNT JUSTIN R OR RAISA	10	268.15
P10397	WHISENHUNT MIKE OR TAMMIE	10	710.73
P15075	WHISENHUNT RODNEY	10	380.88
P24163	WHITE BENNIE F	30TO	16.04
P11753	WHITE BILLY RAY	10NA	29.15
P22711	WHITE BRANDON	20DI	763.53
P26776	WHITE BRITTANY L	10NA	162.36
P1643	WHITE CHARLES O OR RUTH	20DI	178.65
P22235	WHITE DESHAWN	10NA	65.69
P8083	WHITE EDDIE	10NA	60.83
P6736	WHITE GARLAND R	10NA	89.66
P13424	WHITE IRENE	10NA	120.45
P12416	WHITE JASON A	10	233.06
P16000	WHITE JENNIFER A	20DI	143.59
P5082	WHITE LARRY	10NA	515.73
P13012	WHITE REGINA	10NA	109.48
P25274	WHITE STACIE	10NA	120.9
P24233	WHITE TANEIYA J	30	95.79
P12152	WHITE TYEASE	10NA	84.6
P5087	WHITE WILLIAM GUY (BILL) OR DANA	10NA	240.84
P6686	WHITMORE ANTHONY OR MASHCELLE	10NA	224
P19835	WHITMORE DELICIA R	30MI	187.86
P27571	WHITMORE DERICO	10NA	43.79
P1074	WHITMORE SUE	10NA	135.97
P14254	WHITMORE TANISHEA	10NA	30.66
P17509	WHITMORE TERA R	10NA	238.28
P17989	WHYTE TASHEMIA	30TO	391.52
P27365	WILBANKS BRADLEY A	10NA	8.82
P10365	WILBANKS GARY OR KRISTY	20	202.15
P8823	WILDBUR CEMANTHA	10NA	11.84
P2008	WILDBUR DWAIN	10	89.28
P26482	WILEY CRYSTAL R	10NA	41.26
P25239	WILEY JERRY L JR	10NA	68.66
P27515	WILEY JOSH D	10NA	48.64
P26802	WILEY LATRICE	30TO	52.94
P26775	WILEY SHEENA	10NA	23.04
P5646	WILKES MELISSA	10	372.1
P21572	WILLIAMS BLAKE A	10NA	1,165.60
P27144	WILLIAMS CAMERON A	30	239.92
P17706	WILLIAMS COREY	10NA	64.77
P27015	WILLIAMS DEVIN M	10NA	38.71
P24714	WILLIAMS DJUANA	30	193.95
P12775	WILLIAMS EDDIE DON OR STORMY	10NA	533.51
P2212	WILLIAMS EDDIE DYWANE	11	314.85
P11700	WILLIAMS FELISA F	10NA	72.83
P23714	WILLIAMS HANNAH E	10NA	177.69
P26901	WILLIAMS KARIN E	30MI	44.59
P27429	WILLIAMS KELLY W OR GERI SUMMERHILL	10	233.51
P18797	WILLIAMS LALIESHA D	10NA	310.18
P2623	WILLIAMS LIZZIE	10	599.73
P19232	WILLIAMS MYLES	10	22.32
P22115	WILLIAMS SHANEKA L	30MI	92.99
P21459	WILLIAMS SHAYLA R	10NA	111.08
P25708	WILLIAMS TIFFANY N	10NA	107.59
P23133	WILLIAMS VINCENT	10	79.58
P13515	WILLIAMS WARE THELMA	30	541.5
P27643	WILLIAMS YVONNE	10NA	48.64
P22598	WILLIAMSON JOHNNY F OR MARSHA R	10NA	137.26
P18225	WILLIAMSON LARRY D	10NA	27.9
P24204	WILLIS CHARLES S OR DANIELLE M	20DI	45.71
P25931	WILLIS JASMA	10NA	48.64
P21487	WILLIS ROWENA	20DI	224.95
P15835	WILLIS TANEISHA	10NA	92.81
P18805	WILSON BILLY J OR MAYETTA	10NA	34.1
P24996	WILSON BRANDON L OR LAUREN E	10	945.93
P18462	WILSON CHAS OR JENNIFER M HOWARD	20	557.94
P7981	WILSON ELVIN OR KAYLEE	10	494.18
P25160	WILSON ELVIN RAY JR OR JOANNA	10NA	198.89
P10086	WILSON JAMES	20DI	146.54
P17532	WILSON JERRY OR LEIGH A	10NA	719.47
P24535	WILSON NAJHA R	10NA	248.16
P22802	WINER KATIE E	80	894.39
P19507	WINGROVE DALE OR SUSAN	10NA	316.41
P22490	WITHERSPOON BEAU OR KAYLIEGH D	10	1,236.52
P25435	WITHERSPOON BRANDON L	10NA	185.27
P25053	WITHERSPOON JAMIE N	30MI	148.74
P26729	WITHERSPOON JANICE N	10	129.97
P23323	WITHERSPOON LLOYD R	10	24.23
P1043	WITHERSPOON ROBERT OR MARJORIE	10	128.71
P19378	WITHERSPOON ROGER L	10NA	383.41
P8790	WITHERSPOON SHARON MARIE	10	197.24
P14133	WITHERSPOON WILLIAM C	10NA	4.6
P26196	WOFFORD THOMAS	10	202.25
P26263	WOODALL BRENDEN C	10	145.77
P3215	WOODRUFF DOUGLAS JR	10	270.89
P24877	WOODRUFF KIM D	30MI	73.48
P9790	WOODRUFF MICHAEL G OR PATTY	10	737.7
P23882	WOODRUFF SAVANAH L	10NA	26.26
P22251	WOODS THOMAS OR GWENDOLYN	10NA	90.57
P14569	WOOTEN ALICIA	10NA	106.71
P19780	WORKS PAMELA	30MI	330.5
P17890	WORLEY W LEE	10	190.01
P26585	WRAY DALTON C	10NA	31.59
P27208	WRAY LOGAN A	10	34.97
P18364	WRIGHT LARISSA D	10	40.86
P27218	WRIGHT MARQUAN X	11	92.67
P27642	WRIGHT MICHAEL D	10NA	44.48
P13392	WRIGHT TRISHA	10NA	52.53
P12000	WYATT ANNIE LEE ROWE	11	13.17
P20319	WYNN CHRIS E	10NA	9.47
P11980	WYNN DON	10NA	82.74
P27240	WYNN EDNA A	10NA	47.47
P12803	WYNN EVELYN NICOLE	20	188.23
P15258	WYNN SCELITTA LINDA	10NA	186.83
P21220	YETTER MELANIE	10NA	402.52
P10416	YOUNG CHRIS OR CHRISTINE	10NA	160.68
P8681	YOUNG DEBBRA	10	184.1
P27658	YOUNG DETRICH L	10NA	205.34
P26795	YOUNG DEVIN	10	34.73
P26615	YOUNG HUNTER OR ALEXIS	20	547.23
P8689	YOUNG JOHN B	10NA	4.6
P27526	YOUNGBLOOM TRAVIS E	10NA	824.09
P27621	ZARAGOZA LUIS G	10NA	17.3
P26642	ZEPEDA STEPHANIE RUBI	30MI	55.94

I, Bryan McJunkins, Collector of Revenue within and for Howard County in the State of Arkansas, do hereby certify that the personal tax books of Howard County reflect the foregoing list of personal property to be delinquent for nonpayment of taxes for the year 2025. Witness my hand this **2nd** day of **November, 2026**. This publication was paid for by Howard County Collector's Office in the amount of $2,215.00.

DELINQUENT BUSINESS PERSONAL TAX LIST

The Personal Tax Books of Howard County reflect the following list of business personal property to be delinquent for non payment of taxes for the year 2025.

P26542	ANGIE'S SNOW HUT	10NA	99.71
P8291	BARNES PAPER COMPANY	10NA	6,430.17
P17085	BRAZILS FULL SERVICE & DETAIL CENTER	10NA	120.96
P5578	BUDDY'S QUIK SHOP	30MI	3,767.00
P7740	CHINA BUFFET	10NA	461.6
P26021	CLI	20DI	8.25
P25643	DATAMAX	10NA	344.54
P26494	DATAMAX	30MI	141.95
P26912	DATAMAX	20DI	1.77
P16373	DEE'S FAMILY DAY CARE	30MI	20.16
P12111	DIERKS HEALTH OPCO LLC	20DI	5,031.96
P23526	DMC TRANSPORTATION LLC	10	317.24
P20963	DOSSANI HOLDING AR LLC	10NA	168.92
P22649	FABTECH PLUS LLC	10NA	390.84
P27693	FAMILY CARE CLINIC	10NA	31.79
P13609	FLEX GYM	10NA	128.7
P24302	GRACIDAS BARBER SHOP #2	10NA	15.95
P13555	GREATAMERICA FINANCIAL SERVICES CORPORATION	30MI	40.4
P25009	GREGG ORR FINANCE CENTER DBA CREDIT BUILDERS AUTO	10NA	1,202.87
P26462	GREGG ORR FINANCE CENTER DBA CREDIT BUILDERS AUTO	30MI	441.99
P26463	GREGG ORR FINANCE CENTER DBA CREDIT BUILDERS AUTO	20DI	135.89
P26843	GREGG ORR FINANCE CENTER DBA CREDIT BUILDERS AUTO	20	80.05
P27210	GREGG ORR FINANCE CENTER DBA CREDIT BUILDERS AUTO	11	42.14
P27417	GREGG ORR FINANCE CENTER DBA CREDIT BUILDERS AUTO	11TO	53.48
P25494	HOPPIN NUTRITION	10NA	163.91
P19476	JANICE'S FAMILY HAIR CARE	10	4.64
P27030	K'PAWS PET GROOMING	10NA	6.65
P26417	KICKIN' WINGZ & THINGZ	10	385.53
P21948	KIDDIE KORNER	10NA	10.33
P23755	M & G LAWN SERVICE	10	59.41
P26493	MICHELLE BOONE DBA COMPASSION HEALTH & WELLNESS	10NA	55.8
P4438	MJS ENTERPRISES INC	10NA	149.07
P27513	NASHVILLE CHICKEN DBA CHICKEN EXPRESS	10NA	1,762.94
P26899	NASHVILLE JEWELRY LLC	10NA	49.31
P2877	NASHVILLE NURSING OPCO LLC	10NA	1,827.47
P25016	NATURAL STATE TRADING COMPANY	11	22.11
P13741	NUCO2 SUPPLY LLC	10NA	53.25
P22525	NUCO2 SUPPLY LLC	20DI	20.95
P27042	NUTRIFIT NASHVILLE	10NA	121.21
P27581	PROTINT	20	75.03
P27377	READY TO RESUSCITATE LLC	10NA	11.26
P16308	RELIANT GASES LTD	10NA	1,517.27
P21503	REVIVE SALON & FITNESS	10NA	12.15
P3723	SHARPE DRYGOODS COMPANY OF CHECOTAH LLC	10NA	2,125.58
P21022	SMITH'S CLEANERS	10NA	735.68
P27034	SOUTHERN BARGINS	10NA	51.17
P7278	STARZ FAMILY RESTURANT	10NA	433.59
P27033	STUDIO 54	10NA	30.43
P4134	TASTY CHICK'N LLC	10NA	1,077.12
P18348	TWICE BUT NICE	10NA	59.69
P22963	VIASAT INC.	10NA	1.83
P22965	VIASAT INC.	10	8.42
P22967	VIASAT INC.	20	11.73
P22968	VIASAT INC.	30MI	7.29
P22970	VIASAT INC.	30	2.9
P22972	VIASAT INC.	80	11.96
P27293	WHAT'S COOKIN	10NA	53.08

I, Bryan McJunkins, Collector of Revenue within and for Howard County in the State of Arkansas, do hereby certified that the business personal tax books of Howard County reflect the foregoing list of personal property to be delinquent for nonpayment of taxes for the year 2025. Witness my hand this **2nd** day of **November, 2026**. This publication was paid for by Howard County Collector's Office in the amount of $71.25

Stavely and Associates



#26037491 - Brick home in the heart of Nashville. Offers approx 2,200 sq ft of living space, 3 bedrooms and 2 full baths. Living room, kitchen, den, sunroom and laundry room. Wooden deck and 24x48 metal shop building w/electricity. All appliances sell including a 16 KW generator that starts 3 minutes after an outage. Triple pane windows, gas heat, city water and city sewer. Solar Panels installed in 2021 and extra insulation. Single carport and approx .45 acre city lot. **ADVERTISED PRICE $215,000.**

For more home, farm or land listings visit www.stavelyandassociates.com

Eddie Stavely, Principal: 870-845-9000
Kristin Stavely: Executive Broker: 870-845-9068
Pam Kirby, Sales Agent: 870-845-9251
Brad Vines, Sales Agent: 870-356-9680
Jodi King, Sales Agent: 870-557-0747
Holly Rucker, Sales Agent: 870-784-1349
Matt Smith, Sales Agent: 870-845-8821
Brittany Kuykendall Agent: 870-451-1459

102 North Main Street♦Nashville
870-845-1188





PUBLIC NOTICE

PROPOSED BUDGET OF EXPENDITURES WITH TAX LEVY FOR FISCAL YEAR BEGINNING JULY 1, 2028 TO AND INCLUDING JUNE 30, 2029

The Board of Directors of Nashville School District of Howard County, Arkansas, in compliance with the requirements of Amendments No. 40 and No. 74 to the Constitution of the State of Arkansas and of Ark. Code Ann. § 6-13-622 has prepared, approved and hereby makes public the proposed budget of expenditures, together with the tax rate, as follows:

1. Salary Fund Expenditures $ 9,183,742
2. Instructional Expense $ 5,416,053
3. Maintenance & Operation Expense $ 2,004,456
4. Dedicated Maintenance & Operation Expense $ 0
5. Pupil Transportation Expense $ 1,176,840
6. Other Operating Expense $ 2,584,543
7. Non-Bonded Debt Payment $ 0
8. Bonded Debt Payment $ 807,719
9. Building Fund Expense $3,500,000

To provide for the foregoing proposed budget of expenditures, the Board of Directors proposes a total school tax rate (state and local) of 31.70 mills on the dollar of the assessed value of taxable property located in this School District. The proposed tax includes the uniform rate of tax of 25.00 mills (the "Statewide Uniform Rate") to be collected on all taxable property in the State and remitted to the State Treasurer pursuant to Amendment No. 74 to the Arkansas Constitution to be used solely for maintenance and operation of schools in the State. As provided in Amendment No. 74, the Statewide Uniform Rate replaces a portion of the existing rate of tax levied by this School District and available for maintenance and operation of schools in this District. The total proposed school tax levy of 31.70 mills includes 25.0 mills specifically voted for general maintenance and operation and 6.70 mills voted for debt service previously voted as a continuing levy pledged for the retirement of existing bonded indebtedness. The surplus revenues produced each year by debt service millage may be used by the District for other school purposes.

The total proposed school tax levy of 31.70 mills represents the same rate presently being collected.

GIVEN this 19th day of October, 2026

BOARD OF DIRECTORS OF NASHVILLE SCHOOL DISTRICT OF HOWARD COUNTY, ARKANSAS

David Hilliard
President of Board

Tem Gunter
Secretary of Board
(NSD: 21)

STATEWIDE CLASSIFIEDS

Call Rebecca McGraw at (501) 374-1500 to place your ad here!

WORLD'S LARGEST GUN SHOW – November 14 & 15 - Tulsa, OK Fairgrounds. Saturday 8-6, Sunday 8-4. WANENMACHER'S TULSA ARMS SHOW. Free appraisals. Bring your guns! www.TulsaArmsShow.

Get a break on your taxes! **Donate your car, truck, or SUV to assist the blind and visually impaired**. Arrange a swift, no-cost vehicle pickup and secure a generous tax credit for 2025. Call Heritage for the Blind Today at 1-866-587-0119 today!

INJURED IN AN ACCIDENT? Don't Accept the insurance company's first offer. Many injured parties are entitled to major cash settlements. Get a free evaluation to see what your case is really worth. 100% Free Evaluation. Call Now: 1-877-392-0158. Be ready with your zip code to connect with the closest provider.

Audien Hearing. The world's first hearing aid with touchscreen controls. No tiny buttons, apps or prescriptions. 45-day risk free trial. Free shipping. Lifetime support. More than 1.5 million happy customers. Call Audien 1-855-429-8720

No more cleaning out gutters. Guaranteed! LeafFilter is backed by a no-clog guarantee and lifetime transferrable warranty. Call today 1-855-977-9614 to schedule a FREE inspection and no obligation estimate. Get 15% off your entire order. Plus, Military & Seniors get an additional 10% off. Limited time only. Restrictions apply, see representative for warranty and offer details.

Olshan Foundation Solutions. Your trusted foundation repair experts since 1933. Foundation repair. Crawl space recovery. Basement waterproofing. Water management and more. Free evaluation. Limited time up to $250 off foundation repair. Call Olshan 1-833-436-1947

WATER DAMAGE CLEANUP: A small amount of water can lead to major damage to your home. Our trusted professionals dry out the wet area and do repairs to protect your family and your home's value! If you have water in your home that needs to be dried, call 24/7: 1-877-318-6830. Have zip code of service location ready when you call!

SERVICES

ATTORNEY
SOCIAL SECURITY DISABILITY BENEFITS.
Unable to work? Denied benefits? We Can Help! WIN or Pay Nothing!
Randolph Baltz
Former SSA Attorney
Office: (501)374-6800

End your tax worries today. Let us make your tax problem our priority. Scared, stuck with high tax amounts? Our A+ tax professionals can help. **Call for a FREE consultation.** Call Priority Tax now 1- 877-961-6859

DENTAL INSURANCE from Physicians Mutual Insurance Company. Coverage for 400 plus procedures. Real dental insurance - NOT just a discount plan. **Do not wait! Call now! Get your FREE Dental Information Kit with all the details!** 1-844-210-6510 www.dental50plus.com/apress #6258

STOP OVERPAYING FOR HEALTH INSURANCE! Reduce premiums and out-of-pocket costs while getting the coverage you need! **Call now for a competitive free quote.** 1-877-895-0019. Plus... Income based government subsidies are available for those that qualify!

AGING ROOF? NEW HOMEOWNER? STORM DAMAGE? You need a local expert provider that proudly stands behind their work. Fast, free estimate. Financing available. Call 1-877-850-0034. Have zip code of property ready when calling!

YOU MAY QUALIFY for disability benefits if you have are between 52-63 years old and under a doctor's care for a health condition that prevents you from working for a year or more. **Call now!** 1-877-885-0051.

CASH PAID FOR HIGH-END MEN'S SPORT WATCHES. Rolex, Breitling, Omega, Patek Philippe, Heuer, Daytona, GMT, Submariner and Speedmaster. These brands only! Call for a quote: 1-877-741-6437.

Prepare for power outages today with a **Generac Home Standby Generator**. Act now to receive a FREE 5-Year warranty with qualifying purchase. Call 1-877-319-0598 today to schedule a free quote. It's not just a generator. It's a power move.

STRUGGLING WITH STAIRS? STAY SAFE AT HOME. Acorn Stairlifts® are the perfect solution for arthritis, COPD, and mobility challenges. A+ Rated by the BBB. Special $250 Savings and a FREE In-Home Consultation. Call 1-855-248-7803 Today!

Donate your car, truck, boat, RV and more to support our veterans! **Schedule a FAST, FREE vehicle pickup** and receive a top tax deduction! Call Veteran Car Donations at 1-877-313-1596 today!

We Buy Houses for Cash AS-IS! **No repairs. No fuss. Any condition.** Easy process: Call, get cash offer and get paid. Call today for your fair cash offer: 1-877-224-1648.

SunSetter. **America's Number One Awning! Instant shade at the touch of a button.** Transform your deck or patio into an outdoor oasis. Up to 10-year limited warranty. Call now and SAVE $350 today! 1-888-497-7510

Consumer Cellular - the same reliable, nationwide coverage as the largest carriers. **No long-term contract, no hidden fees** and activation is free. All plans feature unlimited talk and text, starting at just $20/month. For more information, call 1-844-868-3831

We Buy Vintage Guitars! Looking for 1920-1980 Gibson, Martin, Fender, Gretsch, Epiphone, Guild, Mosrite, Rickenbacker, Prairie State, D'Angelico, Stromberg. And Gibson Mandolins / Banjos. These brands only! Call for a quote: 1-877-521-1029.

DIRECTV- All your entertainment. **Nothing on your roof!** Sign up for Directv and get your first three months of Max, Paramount+, Showtime, Starz, MGM+ and Cinemax included. Choice package $84.99/mo. Some restrictions apply. Call DIRECTV 1-855-400-3297

Week of November 9, 2026

NASHVILLE NEWS-LEADER CLASSIFIEDS

BUSINESS SERVICES

MINI STORAGE IN MURFREESBORO. 870-845-6304. (gs:4-tf)

Alcoholics Anonymous meets at 202 W. Howard St. on Wednesdays Only from 8 to 9 p.m. Melissa - 870-200-5437, Warren 870-557-0446

Subscribe to the Nashville News-Leader for only $45 in trade area.

SMITH MINI STORAGE
Boat/RV
Climate Control
870-845-5075
903-826-3481

Olshan Since 1933 Foundation Solutions
Don't Wait Until Damage Gets Worse!
Cracked Walls • Leaky Basement
Sagging Floors • Wet, Rotting Crawlspaces
Sinking Concrete
Free Evaluation!
(833) 436-1947
90 - Celebrating 90 Years Of Service -



ARKANSAS TURKEYS. The Arkansas Game and Fish Commission proposed a change to move turkey season a week earlie. (AGFC photo by Mike Wintroath)

AG&FC proposes earlier turkey season

By Randy Zellers
Arkansas Game & Fish Commision

HOT SPRINGS — The Arkansas Game and Fish Commission heard the first reading of a proposal to change the 2027 Arkansas turkey hunting season date structure at Thursday's meeting, held during the second annual Generation Conservation Summit at Hot Springs Convention Center and Bank OZK Arena. The proposed change, if approved, would move turkey season one week earlier for the vast majority of Arkansas turkey hunters.

The change reflects the wishes of the Regulations and Resource Management Committee after robust discussions following a presentation by former commissioners Jim Hinkle and Ken Reeves on Wednesday.

"The thrill of turkey hunting is getting to call at a gobbling turkey; there's nothing like it," Reeves said. "When you hit that call and one gobbles right on top of it, that's what we live for."

Hinkle reiterated the statement, speaking to the number of changes turkey hunters have endured in the last decade.

"I think this is a minimal change that we are asking for," Hinkle said. "And certainly, if you came to us a year from now and said, 'This didn't work; it hurt our population; Ken and I are going to be for going bac. We're for the birds.'"

The proposed season dates will be as follows:
Zone 1 — April 12-May 2, 2027
Zone 1A — April 12-20, 2027
Zones 2 and 3 — April 5-25, 2027
Zone 2A — April 5-13, 2027
Youth Turkey Hunt, Zones 1, 1A, 2, 2A and 3 — April 3-4, 2027

No other regulation changes concerning turkey hunting are being considered in the current proposal.

The Commission will gather public comment on the revised season through a survey at the following link: https://agfc1.az1.qualtrics.com/jfe/form/SV_0UhKPBHRp0BBNVI

They are expected to consider action on the regulation following a 30-day comment period.

Arkansas BlueCross BlueShield
An Independent Licensee of the Blue Cross and Blue Shield Association

Need individual health insurance for 2027?

Call or come by today!

We'll help you find the health, dental or vision plan that's right for you.

Lisa Chandler Insurance
705 S. Main - Nashville
870-845-5930
NPN 1264226

Soliciting agent for Arkansas Blue Cross. Plans available only to residents in Arkansas.

01750.01.01-v102226-1058

Follow The News-Leader Online!
swarkansasnews.com
Digital Issues Available
for **The News-Leader** & **Murfreesboro Diamond**

USDA awards funding for feral swine eradication projects in Arkansas

The U.S. Department of Agriculture (USDA) has awarded $51.9 million to 29 partnership projects in 13 states to help partners respond to the threat feral swine pose to American agriculture, landscapes and human and livestock health. This includes $2.9 million awarded to 2 projects in Arkansas.

The awarded projects are part of a broader $105 million investment for the Feral Swine Eradication and Control Pilot Program, where USDA's Natural Resources Conservation Service (NRCS) and USDA's Animal and Plant Health Inspection Service (APHIS) are working together to target feral swine.

"Feral swine pose a threat to America's working lands, and through this program, we're bringing together America's agricultural producers and partners to combat feral swine and protect agricultural landscapes," said Arkansas State Conservationist Amanda Mathis. "The selected projects in Arkansas will take critical steps to eradicate and control feral swine."

Selected Projects

The selected projects in Arkansas are:

AR East Feral Swine Eradication and Control Pilot Program Project

AR West Feral Swine Eradication and Control Pilot Program Project

Feral swine can have significant negative impacts on plant and wildlife habitats, soils, water quality, as well as other natural resources. Livestock and humans are also susceptible to diseases carried by feral swine.

The partners selected to participate in the Feral Swine Eradication and Control Pilot Program will provide landowner assistance for restoration and on-farm trapping efforts and provide related services, like training. Funding for these services will be provided through grant agreements between partners and NRCS.

All projects will be a collaborative and coordinated effort among the selected partner, NRCS and APHIS.

More Information about the Pilot Program

Since 2020, NRCS has invested $92.9 million in 63 projects as part of the Feral Swine Eradication and Control Pilot Program. These projects have assisted more than 6,700 landowners on almost 9 million acres to help reduce feral swine damage. Additionally, partners have conducted more than 800 events related to teaching trapping techniques to landowners.

For more information on the program and to find pilot projects, visit NRCS's Feral Swine Eradication and Control Pilot Program webpage.

Olshan Foundation Solutions Since 1933
Don't Wait Until Damage Gets Worse!
Cracked Walls • Leaky Basement
Sagging Floors • Wet, Rotting Crawlspaces
Sinking Concrete
Free Evaluation!
(833) 436-1947
90 Celebrating 90 Years Of Service

Follow The News-Leader Online!
swarkansasnews.com

